

**ENVIRONMENTAL COMPLIANCE & AREA COMPLETION PROJECTS (EC&ACP) STANDARD
OPERATING PROCEDURES, VOL. I**
Manual: C3
Procedure: ER-IDS-019-069
Revision: 2
Effective Date: 06/01/2016
Type-Class: Form
Page: 1 of 3
D-AREA ASBESTOS PIT (80-20G) FIELD INSPECTION CHECKLIST
WORKING COPY

This document is a Working Copy. Prior to start of work, verify this is the latest revision per the Procedure Index.

Charles P. Carter

Verified By

09/07/2021

Date

CAUTION

The Inspector shall IMMEDIATELY notify the Post-Closure Manager and Environmental Compliance Authority if there has been a breach or compromise of the institutional controls of this waste unit. This notification shall be in accordance with Savannah River Site post-closure inspection procedures.

NOTE

1. Manual C3, ER-SOP-019, *Waste Unit Inspection and Maintenance*, shall be referred to for inspection details.
2. Steps in this checklist may be completed concurrently or in any order.

 SCHEDULED
 UNSCHEDULED

A = Satisfactory X = Unsatisfactory (Explanation required)		A or X	Observation/Corrective Action Taken
1.	Verify roads are accessible.	A	
2.	Verify waste units signs (6) are in acceptable condition, have correct information, and are legible from a distance of 25 feet.	A	
3.	Verify no trees are growing at the waste unit.	X	Woody vegetation/trees growing on the edge of the soil cover See Map Note: 1 Reference Maintenance Register: PC-2021-00083
4.	Verify soil cover has no signs of unacceptable erosion or depressions, to exposed buried waste.	A	

D-area Asbestos Pit (80-20G) Field Inspection Checklist

Manual: C3
 Procedure: ER-IDS-019-069
 Revision: 2
 Page: 2 of 3

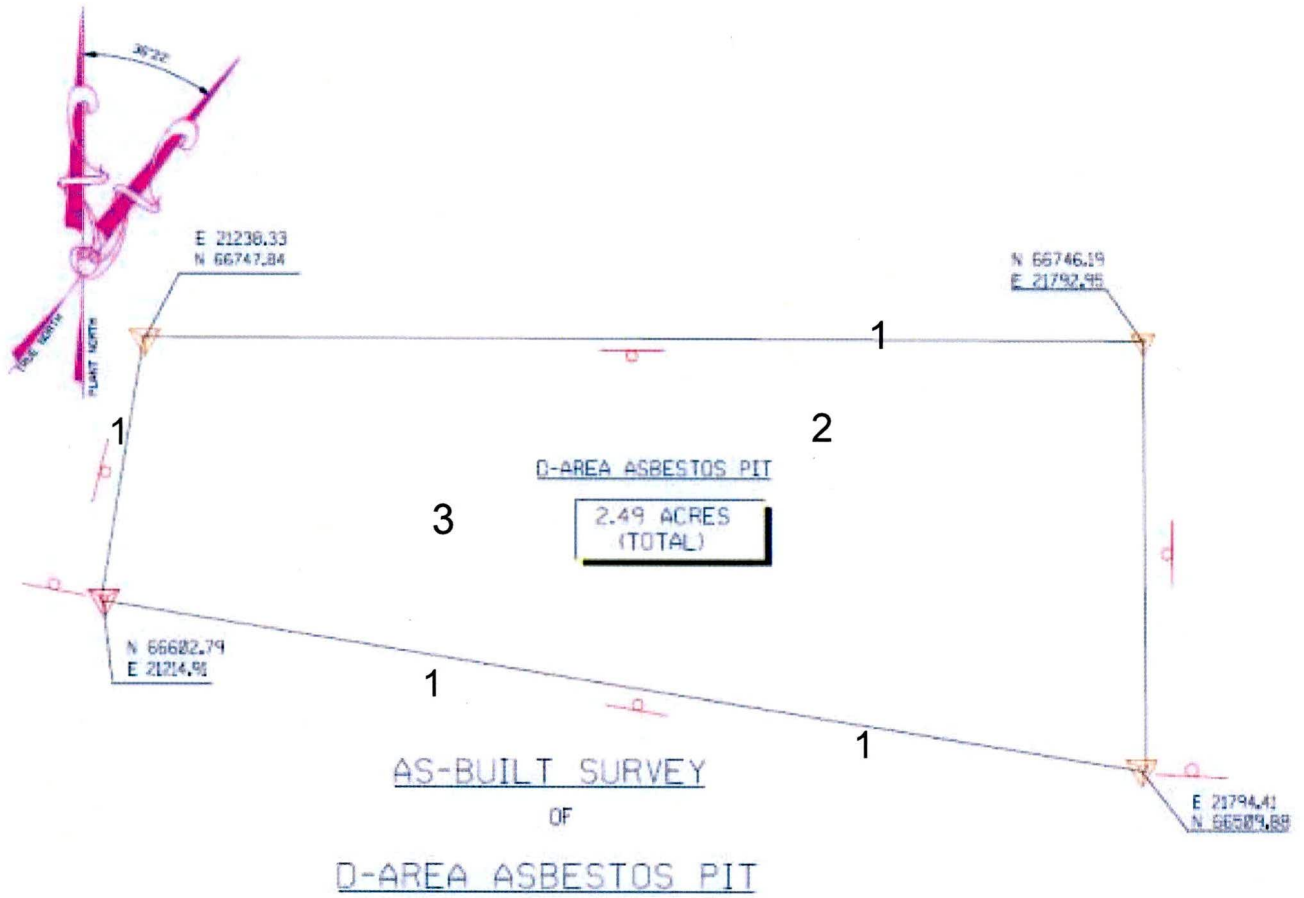
SCHEDULED UNSCHEDULED

A = Satisfactory X = Unsatisfactory (Explanation required)		A or X	Observation/Corrective Action Taken
5.	Verify signs of burrowing or mounding animals are not present on soil covers.	X	Carry over item: Small amount of hog damage on soil cover See Map Note: 2 Reference Maintenance Register PC-2019-00088
6.	Verify there are no unauthorized excavation, digging or construction activities within the waste unit boundary.	A	
7.	Other Active Ant Mounds	X	Active ant mounds on soil cover See Map Note: 3 Reference Maintenance Register: PC-2021-00084




Inspected By		
Charles P. Carter <i>(Print Name)</i>	<i>Charles P. Carter</i> <i>(Signature)</i>	09/07/2021 <i>(Date)</i>

Review By Post-Closure Manager		
George W. Joyner <i>(Print Name)</i>	<i>George W. Joyner</i> <i>(Signature)</i>	9/9/21 <i>(Date)</i>

D-Area Asbestos Pit (80-20G)



LEGEND

- BOUNDARY MARKER (CONCRETE MONUMENT) 
- ACCESS CONTROL SIGN 
- LAND USE CONTROL BOUNDARY LINE 

- NOTES:** 1=Woody vegetation/trees growing on the edge of the soil cover. USFS will cut and remove vegetation/trees. _____
- 2= Carry over item: Small amount of hog damage on soil cover. USFS will repair hog damage with topsoil, grass seed, and straw. _____
- 3=Active ant mounds on soil cover. Applied 1.0 lb. of Extinguish ant bait. _____

~~NO FURTHER ENTRIES~~

POST CLOSURE MAINTENANCE REGISTER

Index Number

Unit Name

211 D-AREA ASBESTOS PIT 80-20G

578

Watershed SAVANNAH RIVER FLOOD PLANE

AHA # AHA-ER-5534

Work Order # NA

Work Group POST CLOSURE MAINTENANCE

Priority Medium

RCRA NO

Maintenance Number PC-2021-00084

Maintenance Status Complete

Inspection Date 9/7/2021

Chemical Type Pesticide

Completion Date 9/7/2021

Chemical Name Extinguish

Amount Used 1.0 Pound

Description Of Maintenance Item

Active ant mounds on waste unit


Maintenance Item Corrected

Applied Extinguish pesticide

Notes New observation.

Approved by : George Joyner - ACP Post Closure Manager

Signature



Approval date :

9/8/21