



August 22, 2019

SRNS-J2000-2019-00629

Track Number: 10666

Ms. Marissa Krein
University of South Carolina – Aiken
Gregg - Graniteville Library
471 University Parkway
Aiken, SC 29801

Ms. Fay Verburg
Reese Library Govt. Section
Augusta University
2500 Walton Way
Augusta, GA 30904-2200

Mr. Bill Sudduth
Government Information Dept.
Thomas Cooper Library
1322 Greene Street
Columbia, SC 29208

Ms. Margaret Ilugbo-Hunter
Asa H. Gordon Library
Savannah State University
2200 Tompkins Road
Savannah, GA 31404

Reading Room Letter for the Appendix A Fact Sheet for the Remedial Action G-Area Oil Seepage Basin

Please make the above document available to the general public for a minimum of 30 days for public comment beginning August 29, after which time it may be discarded.

Please acknowledge receipt of the document by email to LeAnne.Barkley@srs.gov. If you have any questions, please call me at (803) 952-7589, or e-mail me at above address.

Sincerely,

A handwritten signature in black ink, appearing to read "LeAnne Barkley", is written over a light blue horizontal line.

LeAnne Barkley
EC & ACP Records
730-4B, Room 135A

cc: Janet Griffin, SRNS, 730-1B
ACP DCC Correspondence File

ADMINISTRATIVE RECORD FILE

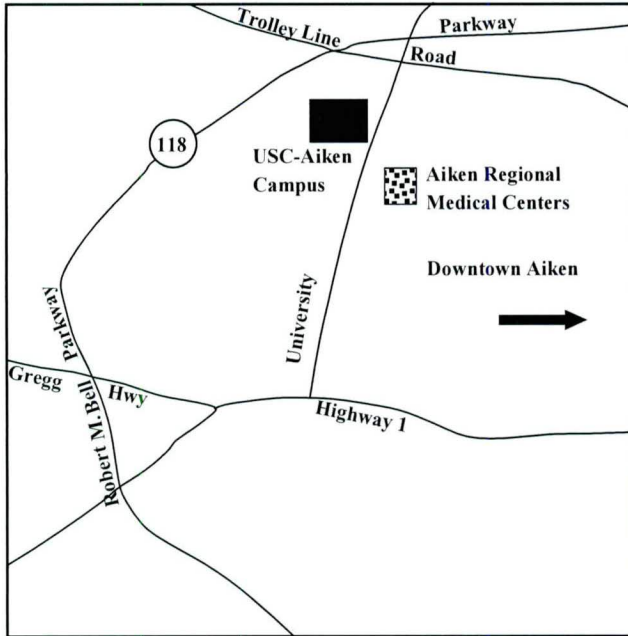
Reading Room Letter for the Appendix A Fact Sheet for the Remedial Action G-Area Oil Seepage Basin

Please make the above document available to the general public notice for a minimum of 30 days, beginning August 29, 2019.

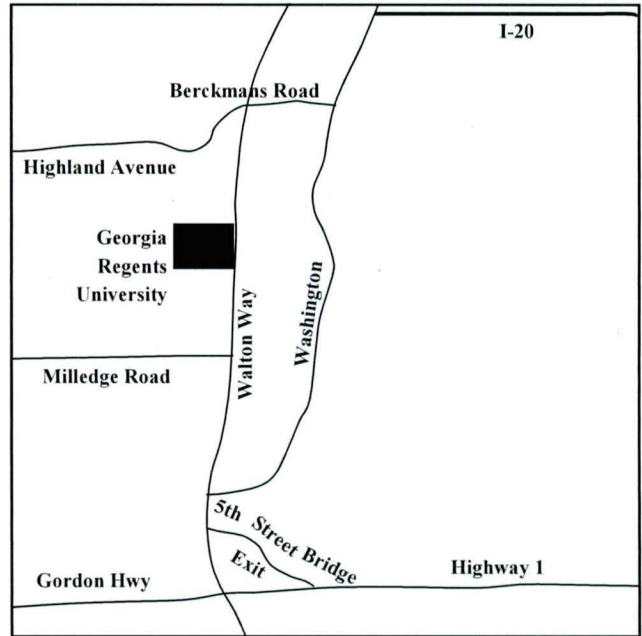
If you have any questions, please contact:

Janet Griffin
Savannah River Nuclear Solutions, LLC
Public Involvement
Savannah River Site
Building 730-1B
Aiken, SC 29808
1-803-952-8467
janet.griffin@srs.gov

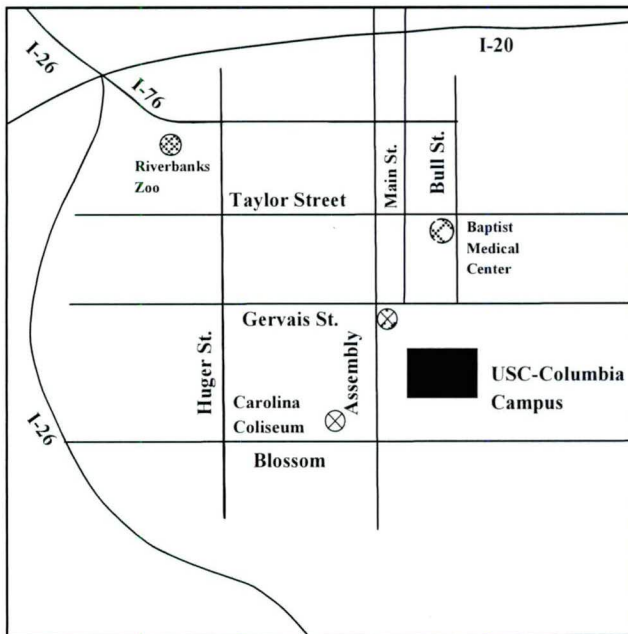
INFORMATION REPOSITORIES



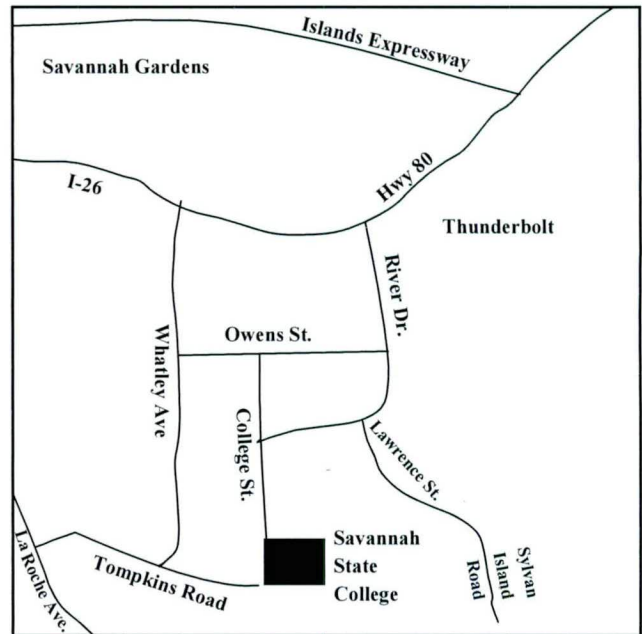
Aiken Information Repository
 U.S. Department of Energy
 Public Reading Room
 USC-Aiken Campus



Augusta Information Repository
 Reese Library
 Augusta University



Columbia Information Repository
 Thomas Cooper Library
 University of South Carolina



Savannah Information Repository
 Asa H. Gordon Library
 Savannah State College

Definitions:

Each entry in this Administrative Record File contains the following information:

ARF/IRF Catalog Number: A unique number assigned to each document or piece of information. This number appears in the upper right hand corner of the document.

Date: The date the document or information was issued.

Document Number: Many of the documents published or produced by SCDHEC, EPA and SRS are assigned unique numbers. If no document number has been assigned, the Catalog Number is used.

Title: The title of the document, or a brief description of the contents.

Author: The person or party responsible for the issuance or writing of the document or information.

Author Affiliation: The organization that the author works for or is affiliated with.

Addressee: In most cases this entry will be blank except if the document is correspondence. The entry in that case will be the organization(s) to which the Addressee is affiliated.

Appx. No. of Pages: The approximate number of pages the document contains.

Classification: The entry will contain one of the two following codes.

U: The information is unclassified and available to the general public for viewing.

CP: The information or document is considered confidential or privileged. The document may contain sensitive information and is not available to the general public. It may be included in an Administrative Record File as it was used to support the decision making, but cannot be made publicly available.

File Type: One of the following codes will be entered in this area:

ARF: This document is included in the Administrative Record File or Administrative Record for the unit. The document is physically located either in hard copy or on cd and is available to the general public for viewing and/or copying.

ARF-BRO: This document is included in the Administrative Record File or Administrative Record for the unit. The document will not be on cd because it is classified or privileged information, protected by copy-right laws, or is publicly available technical literature not generated for the unit at issue (i.e.; an engineering textbook).

IRF: This document is provided for information only. It is not used in the decision making process for the unit. It is physically located either in hardcopy or on cd and is available to the general public for viewing and/or copying.

IRF-BRO: This document is listed for information only. It was not used in the decision making process for the unit. It will not be microfilmed because it is protected by copyright laws or is publicly available.

Compact Disk (CD) Number: A typical entry is 101. The document associated with that catalog number is located on that cd in pdf format.

Catalog Num	Date	Doc Number	Title	CD	Author
000116	04/01/91 01:00:00 AM	WSRC-RP-91-200, REV. 0	RCRA FACILITY INVESTIGATION/REMEDIAL INVESTIGATION PLAN FOR THE G-AREA OIL SEEPAGE BASIN (U), (WSRC-RP-91-200, REV.0) DATED APRIL 1991	3	WSRC
000125	05/06/91 12:00:00 AM	ESH-ERG-910399	SUBMITTAL OF SAVANNAH RIVER SITE (SRS) RCRA FACILITY INVESTIGATION/CERCLA REMEDIAL INVESTIGATION (RFI/RI) WORK PLANS FOR THE G-AREA OIL SEEPAGE BASIN AND THE 488-D ASH BASIN	3	J. S. ROBERTS
016962	06/21/2010	ACP-10-214	DOE SUBMITTAL OF THE SCOPING SUMMARY FOR THE G-AREA OIL SEEPAGE BASIN (761-13G), (ERD-EN-2010-0023, FINAL, DATED MAY 2010)	203	BRIAN HENNESSEY
016963	05/01/2010	ERD-EN-2010-0023, FINAL	SCOPING SUMMARY FOR THE G-AREA OIL SEEPAGE BASIN (761-13G), ERD-EN-2010-0023, FINAL, DATED MAY 2010	203	SRNS
020488	01/28/2016	IACD-16-119	DOE SUBMITTAL OF THE SAMPLING AND ANALYSIS PLAN FOR THE G AREA OIL SEEPAGE BASIN GOSB OPERABLE UNIT OU U SRNS-RP-2015-01036 REVISION 0 JANUARY 2016 CERCLIS NUMBER 93	249	BRIAN T. HENNESSEY
020489	01/30/2016	SRNS-RP-2015-01036 REV 0	SAMPLING AND ANALYSIS PLAN FOR THE G AREA OIL SEEPAGE BASIN GOSB 761-3G OPERABLE UNIT OU U CERCLIS NUMBER 93 SRNS-RP-2015-01036 REVISION 0 JANUARY 2016	249	SRNS
020692	04/26/2016	020692	SCDHEC COMMENTS ON THE SAMPLING AND ANALYSIS PLAN FOR THE G AREA OIL SEEPAGE BASIN GOSB 761-13G OPERABLE UNIT OU U CERCLIS NUMBER: 93 SRNS-RP-2015-01036 REVISION 0 JANUARY 2016 RECEIVED JANUARY 29 2016	250	SUSAN B. FULMER
020695	05/04/2016	020695	EPA COMMENTS ON THE SAMPLING AND ANALYSIS PLAN FOR THE G AREA OIL SEEPAGE BASIN GOSB 761-13G OPERABLE UNIT U SRNS-RP-2015-01036 REVISION 0 JANUARY 2016 CERCLIS NUMBER 93 SAVANNAH RIVER SITE NPL AIKEN SOUTH CAROLINA	250	JENNIFER TUFTS
020751	06/30/2016	IACD-16-150	DOE SUBMITTAL OF THE SAMPLING AND ANALYSIS PLAN FOR THE G AREA OIL SEEPAGE BASIN GOSB OPERABLE UNIT OU U SRNS-RP-2015-01036 REVISION 1 JUNE 2016 REDLINE AND CLEAN COPIES AND SAVANNAH RIVER SITE'S RESPONSES TO THE REGULATORY COMMENTS ON THE SAMPLING AND ANALYSIS PLAN FOR THE G AREA OIL SEEPAGE BASIN GOSB 761-13G OPERABLE UNIT OU U CERCLIS NUMBER 93 SRNS-RP-2015-01036 REVISION 1 REDLINE JUNE 2016	251	BRIAN T. HENNESSEY
020752	06/30/2016	SRNS-RP-2015-01036 REDLINE REV 1	SAMPLING AND ANALYSIS PLAN FOR THE G AREA OIL SEEPAGE BASIN GOSB 761-13G OPERABLE UNIT OU U CERCLIS NUMBER 93 REVISION 1 JUNE 2016	251	SRNS
020753	06/30/2016	SRNS-RP-2015-01036 REV 1	SAMPLING AND ANALYSIS PLAN FOR THE G AREA OIL SEEPAGE BASIN GOSB 761-3G OPERABLE UNIT OU U CERCLIS NUMBER 93 REVISION 1 JUNE 2016	251	SRNS
020757	07/08/2016	020757	EPA APPROVAL OF THE SAMPLING AND ANALYSIS PLAN FOR THE G-AREA OIL SEEPAGE BASIN GOSB OPERABLE UNIT U SRNS-RP-2015-01036 REVISION 1 JUNE 2016 AND SAVANNAH RIVER SITES RESPONSES TO THE REGULATORY COMMENTS ON THE REVISION 0 DOCUMENT CERCLIS	251	JENNIFER TUFTS
020780	07/28/2016	020780	SCDHEC APPROVAL OF THE SAMPLING AND ANALYSIS PLAN FOR THE G-AREA OIL SEEPAGE BASIN (GOSB) OPERABLE UNIT (OU) (U), CERCLIS NUMBER: 93 (SRNS-RP-2015-01036, REVISION 1, JUNE 2016) RECEIVED JULY 1, 2016	251	SUSAN B FULMER
020820	09/06/2016	IACD-16-164	DOE SUBMITTAL OF THE NOTIFICATION OF THE G-AREA OIL SEEPAGE BASIN GOSB 761-13G OPERABLE UNIT FIELD START CERCLIS NUMBER 93	251	BRIAN T. HENNESSEY
021252	09/21/2017	IACD-17-158	DOE SUBMITTAL OF THE RESOURCE CONSERVATION AND RECOVERY ACT RCRA FACILITY INVESTIGATION/REMEDIAL INVESTIGATION REPORT WITH BASELINE RISK ASSESSMENT AND CORRECTIVE MEASURES STUDY/FEASIBILITY STUDY RFI/RI/BRA/CMS/FS FOR THE G AREA OIL	256	BRIAN T. HENNESSEY

Catalog Num	Date	Doc Number	Title	CD	Author
021253	09/01/2017	ERD-EN-2010-0023	SCOPING SUMMARY FOR THE G AREA OIL SEEPAGE BASIN GOSB 761-13G OPERABLE UNIT OU U CERCLIS NUMBER: 93 ERD-EN-2010-0023 SEPTEMBER 2017 FINAL	256	SRNS
021254	09/01/2017	SRNS-RP-2017-00218 REV 0	RESOURCE CONSERVATION AND RECOVERY ACT FACILITY INVESTIGATION/REMEDIAL INVESTIGATION REPORT WITH BASELINE RISK ASSESSMENT AND CORRECTIVE MEASURES STUDY/FEASIBILITY STUDY FOR THE G AREA OIL SEEPAGE BASIN GOSB U CERCLIS NUMBER 93	256	SRNS
021259	09/01/2017	SRNS-RP-2017-00405 REV 0	G AREA OIL SEEPAGE BASIN 761-13G DATA USABILITY REPORT U CERCLIS NUMBER 93 SRNS-RP-2017-00405 REVISION 0 SEPTEMBER 2017	256	SRNS
021344	12/20/2017	021344	SCDHEC COMMENTS ON THE RESOURCE CONSERVATION AND RECOVERY ACT FACILITY INVESTIGATION / REMEDIAL INVESTIGATION REPORT WITH BASELINE RISK ASSESSMENT AND CORRECTIVE MEASURES STUDY / FEASIBILITY STUDY RFI/RI/BRA/CMS/FS FOR THE G AREA OIL	257	SUSAN B. FULMER
021345	12/22/2017	021345	EPA COMMENTS ON THE RESOURCE CONSERVATION AND RECOVERY ACT RCRA FACILITY INVESTIGATION / REMEDIAL INVESTIGATION REPORT WITH BASELINE RISK ASSESSMENT AND CORRECTIVE MEASURES STUDY / FEASIBILITY STUDY RFI/RI/BRA/CMS/FS FOR THE G AREA OIL	257	JENNIFER TUFTS
021393	02/28/2018	IACD-18-138	DOE SUBMITTAL OF THE THIRTY DAY EXTENSION NOTIFICATION FOR THE RESOURCE CONSERVATION AND RECOVERY ACT FACILITY INVESTIGATION/REMEDIAL INVESTIGATION REPORT WITH BASELINE RISK ASSESSMENT AND CORRECTIVE MEASURES STUDY/FEASIBILITY	257	BRIAN T. HENNESSEY
021406	10/10/2018	IACD-19-101	DOE SUBMITTAL OF STATEMENT OF BASIS/PROPOSED PLAN FOR THE G-AREA OIL SEEPAGE BASIN (GOSB) (761-13G) OPERABLE UNIT (OU) (U) (SRNS-RP-2018-00460, REVISION 1 REDLINE, OCTOBER 2018), REVISED PUBLIC NOTICE INFORMATION, AND SAVANNAH RIVER SITE'S		B. HENNESSEY
021407	10/01/2018	SRNS-RP-2018-00460	STATEMENT OF BASIS/PROPOSED PLAN FOR THE G-AREA OIL SEEPAGE BASIN (GOSB) (761-13G) OPERABLE UNIT (OU) (U) (SRNS-RP-2018-00460, REVISION 1 REDLINE, OCTOBER 2018) SEMS NUMBER: 93		SRNS
021477	04/04/2018	IACD-18-143	DOE SUBMITTAL OF THE RESOURCE CONSERVATION AND RECOVERY ACT FACILITY INVESTIGATION/REMEDIAL INVESTIGATION REPORT WITH BASELINE RISK ASSESSMENT AND CORRECTIVE MEASURES STUDY/FEASIBILITY STUDY FOR THE G AREA OIL SEEPAGE BASIN GOSB	258	BRIAN T. HENNESSEY
021478	04/01/2018	SRNS-RP-2017-00218 RED LINE REV. 1	RESOURCE CONSERVATION AND RECOVERY ACT FACILITY INVESTIGATION/REMEDIAL INVESTIGATION REPORT WITH BASELINE RISK ASSESSMENT AND CORRECTIVE MEASURES STUDY/FEASIBILITY STUDY FOR THE G AREA OIL SEEPAGE BASIN GOSB U CERCLIS NUMBER: 93	258	SRNS
021625	05/03/2018	021625	EPA APPROVAL OF THE RESOURCE CONSERVATION AND RECOVERY ACT FACILITY INVESTIGATION/REMEDIAL INVESTIGATION REPORT WITH BASELINE RISK ASSESSMENT AND CORRECTIVE MEASURES STUDY/FEASIBILITY STUDY (RFI/RI/BRA/CMS/FS) FRO THE G-AREA OIL	259	J. Tufts
021628	05/03/2018	021628	SCDHEC APPROVAL OF THE RESOURCE CONSERVATION AND RECOVERY ACT FACILITY INVESTIGATION/REMEDIAL INVESTIGATION REPORT WITH BASELINE RISK ASSESSMENT AND CORRECTIVE MEASURES STUDY/FEASIBILITY STUDY FOR THE G-AREA OIL SEEPAGE BASIN	259	S. Fulmer
021669	06/06/2018	IACD-18-153	DOE SUBMITTAL FOR THE STATEMENT OF BASIS/PROPOSED PLAN FOR THE G-AREA OIL SEEPAGE BASIN (GOSB) (761-13G) OPERABLE UNIT (OU) (U) (SRNS-RP-2018-00460, REVISION 0, JUNE 2018), STATEMENT OF BASIS PROPOSED PLAN FACT SHEET FOR THE G-AREA OIL SEEPAGE	260	B. Hennessey
021670	06/01/2018	SRNS-RP-2018-00460 REV. 0	STATEMENT OF BASIS/PROPOSED PLAN FOR THE G-AREA OIL SEEPAGE BASIN (GOSB) (761-13G) OPERABLE UNIT (OU) (U)	260	SRNS
021672	06/07/2018	IACD-18-154	DOE SUBMITTAL CERTIFIED CLEAN COPY OF THE RESOURCE CONSERVATION AND RECOVERY ACT FACILITY INVESTIGATION/REMEDIAL INVESTIGATION REPORT WITH BASELINE RISK ASSESSMENT AND CORRECTIVE MEASURES STUDY/FEASIBILITY STUDY FOR THE G-AREA OIL	260	B. HENNESSEY

Catalog Num	Date	Doc Number	Title	CD	Author
021673	04/01/2018	SRNS-RP-2017-00218 REV. 1	RESOURCE CONSERVATION AND RECOVERY ACT FACILITY INVESTIGATION/REMEDIATION INVESTIGATION REPORT WITH BASELINE RISK ASSESSMENT AND CORRECTIVE MEASURES STUDY/FEASIBILITY STUDY FOR THE G-AREA OIL SEEPAGE BASIN (GOSB) (U) CERCLIS NUMBER:	260	SRNS
021676	06/01/2018	ERD-EN-2018-0031	DRAFT UNITED STATES DEPARTMENT OF ENERGY STATEMENT OF BASIS/PROPOSED PLAN FACT SHEET FOR THE G-AREA OIL SEEPAGE BASIN OU, SEMS NUMBER: 93 ERD-EN-2018-0031, JUNE 2018	260	SRNS
021677	05/01/2018	ERD-EN-2010-0023	SCOPING SUMMARY FOR THE G-AREA OIL SEEPAGE BASIN (GOSB) (761-13G) OPERABLE UNIT (OU) (U) (ERD-EN-2010-0023, MAY 2018) SEMS NUMBER: 93	260	SRNS
021732	08/02/2018	SRNS-OS-2018-00139	SCDHEC COMMENTS ON THE STATEMENT OF BASIS/PROPOSED PLAN FOR THE G-AREA OIL SEEPAGE BASIN (GOSB) (761-13G) OPERABLE UNIT (OU) (U), SEMS NUMBER: 93 (SRNS-RP-2018-00460, REVISION 0, JUNE 2018) RECEIVED JUNE 7, 2018	260	S. FULMER
021740	08/15/2018	SRNS-OS-2018-00151	EPA COMMENTS ON THE STATEMENT OF BASIS/PROPOSED PLAN FOR THE G-AREA OIL SEEPAGE BASIN (GOSB) (761-13G) OPERABLE UNIT (OU) (U), SEMS NUMBER: 93, SRNS-RP-2018-00460, REVISION 0, DATED JUNE 2018, SAVANNAH RIVER SITE, AIKEN, SOUTH CAROLINA	260	J. TUFTS
021839	10/30/2018	SRNS-OS-2018-00222	EPA APPROVAL OF THE STATEMENT OF BASIS/PROPOSED PLAN FOR THE G-AREA OIL SEEPAGE BASIN (GOSB) (761-13G) OPERABLE UNIT (OU) (U), SEMS NUMBER: 93, SRNS-RP-2018-00460, REVISION 1 REDLINE, OCTOBER 2018, REVISED PUBLIC NOTICE INFORMATION, AND SAVANNAH RIVER SITE'S	262	J. TUFTS
021852	11/14/2018	SRNS-OS-2018-00231	SCDHEC CONDITIONAL APPROVAL OF THE STATEMENT OF BASIS/PROPOSED PLAN FOR THE G-AREA OIL SEEPAGE BASIN (GOSB) (761-13G) OPERABLE UNIT (OU) (U), SEMS NUMBER: 93 (SRNS-RP-2018-00460, REDLINE REVISION 1, OCTOBER 2018) RECEIVED OCTOBER 12, 2018	262	S. FULMER
021858	11/19/2018	IACD-19-109	DOE SUBMITTAL OF A CERTIFIED CLEAN COPY OF THE STATEMENT OF BASIS/PROPOSED PLAN FOR THE G-AREA OIL SEEPAGE BASIN (GOSB) (761-13G) OPERABLE UNIT (OU) (U) (SRNS-RP-2018-00460, REVISION 1, OCTOBER 2018) AND THE STATEMENT OF BASIS/PROPOSED	262	B. HENNESSEY
021859	10/01/2018	SRNS-RP-2018-00460	STATEMENT OF BASIS/PROPOSED PLAN FOR THE G-AREA OIL SEEPAGE BASIN (GOSB) (761-13G) OPERABLE UNIT (OU) (U) (SRNS-RP-2018-00460, REVISION 1, OCTOBER 2018) (CERTIFIED CLEAN COPY) SEMS NUMBER: 93	262	SRNS
021860	10/01/2018	ERD-EN-2018-0031	UNITED STATES DEPARTMENT OF ENERGY STATEMENT OF BASIS/PROPOSED PLAN FACT SHEET FOR THE G-AREA OIL SEEPAGE BASIN (OU) (ERD-EN-2018-0031, OCTOBER 2018) SEMS NUMBER: 93	262	SRNS
021870	11/28/2018	ERD-EN-2018-0058	THE SAVANNAH RIVER SITE ENVIRONMENTAL BULLETIN FOR THE STATEMENT OF BASIS/PROPOSED PLAN FOR THE G-AREA OIL SEEPAGE BASIN (761-13G) OPERABLE UNIT AVAILABLE FOR PUBLIC COMMENT (VOLUME 30, NUMBER 11, DATED NOVEMBER 28, 2018)	262	SRNS
021911	01/28/2019	IACD-19-121	DOE SUBMITTAL LETTER FOR RECORD OF DECISION REMEDIAL ALTERNATIVE SELECTION FOR THE G-AREA OIL SEEPAGE BASIN (761-13G) OPERABLE UNIT (U) (SRNS-RP-2018-01050, REVISION 0, JANUARY 2019) SEMS NUMBER: 93	263	B. HENNESSEY
021912	01/01/2019	SRNS-RP-2018-01050	RECORD OF DECISION REMEDIAL ALTERNATIVE SELECTION FOR THE G-AREA OIL SEEPAGE BASIN (761-13G) OPERABLE UNIT (U) (SRNS-RP-2018-01050, REVISION 0, JANUARY 2019) SEMS NUMBER: 93	263	SRNS
021996	03/25/2019	SRNS-OS-2019-00079	EPA COMMENTS ON THE DRAFT RECORD OF DECISION REMEDIAL ALTERNATIVE SELECTION FOR THE G-AREA OIL SEEPAGE BASIN (GOSB) (761-13G) OPERABLE UNIT, SRNS-RP-2018-01050, REVISION 0, JANUARY 2019, SEMS NUMBER: 93, SAVANNAH RIVER SITE, AIKEN, SOUTH CAROLINA		J. TUFTS
022000	03/29/2019	SRNS-OS-2019-00082	SCDHEC APPROVAL OF THE RECORD OF DECISION / REMEDIAL ALTERNATIVE SELECTION FOR THE G-AREA OIL SEEPAGE BASIN (761-13G) OPERABLE UNIT (U), SEMS NUMBER: 93 (SRNS-RP-2018-01050, REVISION 0, JANUARY 2019) RECEIVED JANUARY 29, 2019		S. FULMER

Catalog Num	Date	Doc Number	Title	CD	Author
022069	04/12/2019	IACD-19-143	DOE SUBMITTAL OF THE RECORD OF DECISION REMEDIAL ALTERNATIVE SELECTION FOR THE G-AREA OIL SEEPAGE BASIN (761-13G) OPERABLE UNIT (U) (SRNS-RP-2018-01050, REVISION 1 REDLINE, APRIL 2019) AND SAVANNAH RIVER SITE'S RESPONSES TO THE REGULATORY RECORD OF DECISION REMEDIAL ALTERNATIVE SELECTION FOR THE G-AREA OIL SEEPAGE BASIN (761-13G) OPERABLE UNIT (U) (SRNS-RP-2018-01050, REVISION 1 REDLINE, APRIL 2019) SEMS NUMBER: 93	B. HENNESSEY	
022070	04/01/2019	SRNS-RP-2018-01050	DOE SUBMITTAL OF CORRECTIVE MEASURES IMPLEMENTATION/REMEDIAL ACTION IMPLEMENTATION PLAN (CMI/RAIP) FOR THE G-AREA OIL SEEPAGE BASIN (761-13G) OPERABLE UNIT (U) (SRNS-RP-2019-00081, REVISION 0, APRIL 2019) SEMS NUMBER: 93	SRNS	
022167	05/13/2019	IACD-19-148	CORRECTIVE MEASURES IMPLEMENTATION/REMEDIAL ACTION IMPLEMENTATION PLAN (CMI/RAIP) FOR THE G-AREA OIL SEEPAGE BASIN (761-13G) OPERABLE UNIT (U) (SRNS-RP-2019-00081, REVISION 0, APRIL 2019) SEMS NUMBER: 93	B. HENNESSEY	
022168	04/01/2019	SRNS-RP-2019-00081	DOE SUBMITTAL OF THE U.S. DEPARTMENT OF ENERGY-SIGNED RECORD OF DECISION REMEDIAL ALTERNATIVE SELECTION FOR THE G-AREA OIL SEEPAGE BASIN (761-13G) OPERABLE UNIT (U) (SRNS-RP-2018-01050, REVISION 1, APRIL 2019), SEMS NUMBER: 93	SRNS	
022169	05/13/2019	SRNS-OS-2019-00136	U.S. DEPARTMENT OF ENERGY-SIGNED RECORD OF DECISION REMEDIAL ALTERNATIVE SELECTION FOR THE G-AREA OIL SEEPAGE BASIN (761-13G) OPERABLE UNIT (U) (SRNS-RP-2018-01050, REVISION 1, APRIL 2019), SEMS NUMBER: 93	J. TUFTS	
022172	05/08/2019	SRNS-OS-2019-00128	SCDHEC APPROVAL OF THE RECORD OF DECISION / REMEDIAL ALTERNATIVE SELECTION FOR THE G-AREA OIL SEEPAGE BASIN (761-13G) OPERABLE UNIT (U), SEMS NUMBER: 93, SRNS-RP-2018-01050, REVISION 1 REDLINE, APRIL 2019. SAVANNAH RIVER SITE, AIKEN, SOUTH	S. FULMER	
022176	05/20/2019	IACD-19-152	SCDHEC APPROVAL OF THE RECORD OF DECISION / REMEDIAL ALTERNATIVE SELECTION FOR THE G-AREA OIL SEEPAGE BASIN (761-13G) OPERABLE UNIT (U), SEMS NUMBER: 93 (SRNS-RP-2018-01050, REVISION 1 REDLINE, APRIL 2019) RECEIVED APRIL 15, 2019	B. HENNESSEY	
022177	04/01/2019	SRNS-RP-2018-01050	DOE SUBMITTAL OF THE U.S. DEPARTMENT OF ENERGY-SIGNED RECORD OF DECISION REMEDIAL ALTERNATIVE SELECTION FOR THE G-AREA OIL SEEPAGE BASIN (761-13G) OPERABLE UNIT (U) (SRNS-RP-2018-01050, REVISION 1, APRIL 2019), SEMS NUMBER: 93	SRNS	
022206	06/06/2019	SRNS-OS-2019-00171	U.S. DEPARTMENT OF ENERGY-SIGNED RECORD OF DECISION REMEDIAL ALTERNATIVE SELECTION FOR THE G-AREA OIL SEEPAGE BASIN (761-13G) OPERABLE UNIT (U) (SRNS-RP-2018-01050, REVISION 1, APRIL 2019), SEMS NUMBER: 93	S.FULMER	
022207	04/01/2019	SRNS-RP-2018-01050	SCDHEC SUBMITTAL OF THE SIGNED RECORD OF DECISION REMEDIAL ALTERNATIVE SELECTION FOR THE G-AREA OIL SEEPAGE BASIN (761-13G) OPERABLE UNIT (U) SAVANNAH RIVER SITE (SRNS-RP-2018-01050, REVISION 1, APRIL 2019)	SRNS	
022229	06/20/2019	SRNS-J2000-2019-00452	THREE PARTY SIGNED RECORD OF DECISION REMEDIAL ALTERNATIVE SELECTION FOR THE G-AREA OIL SEEPAGE BASIN (761-13G) OPERABLE UNIT (U) (SRNS-RP-2018-01050, REVISION 1, APRIL 2019)	L. BARKLEY	
022234	06/26/2019	ERD-EN-2019-0024	READING ROOM - RECORD OF DECISION REMEDIAL ALTERNATIVE SELECTION FOR THE G-AREA OIL SEEPAGE BASIN (761-13G) OPERABLE UNIT (U) SEMS NUMBER: 93 (SRNS-RP-2018-01050, REVISION 1, APRIL 2019)	SRNS	
022242	07/01/2019	IACD-19-169	THE SAVANNAH RIVER SITE ENVIRONMENTAL BULLETIN FOR THE RECORD OF DECISION AVAILABLE FOR THE G-AREA OIL SEEPAGE BASIN (761-13G) OPERABLE UNIT AT THE SAVANNAH RIVER SITE	B. HENNESSEY	
022248	06/28/2019	SRNS-OS-2019-00188	DOE SUBMITTAL OF THE THREE PARTY SIGNED RECORD OF DECISION REMEDIAL ALTERNATIVE SELECTION FOR THE G-AREA OIL SEEPAGE BASIN (761-13G) OPERABLE UNIT (U) (SRNS-RP-2018-01050, REVISION 1, APRIL 2019) SEMS NUMBER: 93	S. FULMER	
022259	07/12/2019	SRNS-OS-2019-00200	SCDHEC SUBMITTAL OF A THIRTY (30) DAY EXTENSION NOTIFICATION FOR THE CORRECTIVE MEASURES IMPLEMENTATION/REMEDIAL ACTION IMPLEMENTATION PLAN (CMI/RAIP) FOR THE G-AREA OIL SEEPAGE BASIN (761-13G) OPERABLE UNIT (U) (SRNS-RP-2019-00081, REVISION 0, APRIL 2019), SEMS NUMBER: 93, SRNS-RP-2019-00081, REVISION 0, APRIL 2019, SAVANNAH RIVER	J. TUFTS	

Catalog Num	Date	Doc Number	Title	CD	Author
022261	07/17/2019	SRNS-J2000-2019-00552	G-AREA OIL SEEPAGE BASIN OU CORRECTIVE MEASURES IMPLEMENTATION/REMEDIAL ACTION IMPLEMENTATION PLAN WATER MANAGEMENT CONFERENCE CALL - JULY 16, 2019		J. BURCH
022269	07/16/2019	SRNS-OS-2019-00209	SCDHEC COMMENT ON THE CORRECTIVE MEASURES IMPLEMENTATION/REMEDIAL ACTION IMPLEMENTATION PLAN FOR THE G-AREA OIL SEEPAGE BASIN (761-13G) OPERABLE UNIT (U), SEMS NUMBER: 93 (SRNS-RP-2019-00081, REVISION 0, APRIL 2019) RECEIVED MAY 14, 2019		S. FULMER
022274	07/25/2019	IACD-19-176	DOE SUBMITTAL LETTER OF SAVANNAH RIVER SITE'S RESPONSES TO REGULATORY COMMENTS ON THE CORRECTIVE MEASURES IMPLEMENTATION/REMEDIAL ACTION IMPLEMENTATION PLAN (CMI/RAIP) FOR THE G-AREA OIL SEEPAGE BASIN (761-13G) OPERABLE UNIT (U)		B. HENNESSEY
022297	08/08/2019	SRNS-OS-2019-00240	SCDHEC APPROVAL OF THE SAVANNAH RIVER SITE'S RESPONSES TO REGULATORY COMMENTS ON THE CORRECTIVE MEASURES IMPLEMENTATION/REMEDIAL ACTION IMPLEMENTATION PLAN (CMI/RAIP) FOR THE G-AREA OIL SEEPAGE BASIN (761-13G) OPERABLE UNIT (U), SEMS NUMBER:		S. FULMER
022298	08/13/2019	SRNS-OS-2019-00242	EPA APPROVAL OF THE SAVANNAH RIVER SITE'S REPSONSES TO REGULATORY COMMENTS ON THE CORRECTIVE MEASURES IMPLEMENTATION/REMEDIAL ACTION IMPLEMENTATION PLAN (CMI/RAIP) FOR THE G-AREA OIL SEEPAGE BASIN (761-13G) OPERABLE UNIT (U), SEMS NUMBER:		J. TUFTS

APPENDIX A

FACT SHEET

Remedial Action G-Area Oil Seepage Basin

Location

The G-Area Oil Seepage Basin Operable Unit (761-13G) is listed as a Resource Conservation and Recovery Act (RCRA) 3004(u) Solid Waste Management Unit/Comprehensive Environmental Response, Compensation, and Liability Act unit in Appendix C of the Federal Facility Agreement for the Savannah River Site. The GOSB OU is located southeast of N-Area (Central Shops) in relatively flat terrain, approximately (~) 54-meters (m [180-feet {ft}]) south of the railroad tracks, which run adjacent to Central Shops. The basin is ~45-m (150-ft) long and ~28.5-m (95-ft) wide. The deepest part of the basin, near the center, is ~4.8-m (16-ft) bgs.

History

The GOSB OU received various unknown liquid wastes since Savannah River Site plant construction (1951-1956) until the early 1960s. After the 1960s, the basin received sanitary wastewater treatment facility effluent. The basin was isolated from the active system in the early 1990s and has since collected rainwater with a maximum volume of 1,567,160-liters (414,000-gallons). The extent of the contamination is primarily in the sediments of the GOSB OU and contaminants of concern include alpha-chlordane, gamma-chlordane, dichlorodiphenyldichloroethane, dichlorodipenyldichloroethylene, dieldrin, heptachlor epoxide, and silver.

Remedial Action

The sediments and surface water in the basin contain unacceptable levels of contaminants that require remediation to meet the RCRA cleanup requirements. The remedial action (RA) for the basin includes dewatering and backfilling with clean common fill and berm soil. Controlled compaction will be performed to mitigate subsidence followed by compaction testing, grading, and construction of a soil and vegetative cover over the basin footprint. Water removed from the basin will be used to irrigate a section of nearby forest. The RA does not require land use controls or a five-year remedy review, and the area will be available for unrestricted land use.

This page was intentionally left blank.

Express Mail/Overnight Delivery Service Request

This form must accompany material to the mailroom.

To: Mail Room Personnel / Building 731-1N	Date 08/22/2019
--	--------------------

United Parcel Service (UPS)

Service Required

AM Next Morning Before 10:30
 Next Business Day
 2nd Business Day
 Saturday Delivery*

Sender's Name (Print) Le Anne Barkley	Address 730-4B	Phone No. 2-7589	Speed Chart Code 07YXBPMDOC
---	--------------------------	----------------------------	---------------------------------------

Delivery Option*

Delivery Confirmation
 Signature Required

Declared Value of this Shipment is \$ N/A

Security Classification

Unclassified
 Official Use Only
 UONI
 Classified

Destination Information

Name/Company Mr. Bill Sudduth Government Information Dept. Thomas Cooper Library	Street Address 1322 Greene Street
Phone Number 803-777-5699	City Columbia
	State SC
	Zip 29208

I certify that overnight delivery of

Reading Room Letter for the Appendix A Fact Sheet for the Remedial Action G-Area Oil Seepage Basin
 (Title of Document or Description of Material)

is necessary to comply with mission objectives and that no other method of forwarding is available or feasible to meet the required delivery deadline. This is Official Business material.

NOTE: All Classified Material must be taken to the Classified Operations Group in 773-A.
 All International Shipments must be approved by Export Control located in Building 703-45A prior to shipping.

APPROVALS

COG Clerk Receiving Request (Print) <i>If Applicable</i>	COG Clerk Receiving Request (Signature) <i>If Applicable</i>
Division Director/Manager Name - Level 4 (Print) <i>Jeff Krohn</i>	Division Director/Manager - Level 4 (Signature)

* Denotes Additional Fee Applies


JMLIGH1
8035575456
SAVANNAH RIVER NUCLEAR SOLUTION
BLDG 731-1N RM 113
AIKEN SC 29808

0.3 LBS LTR

1 OF 1

SHIP TO:

BILL SUDDUTH
803-777-5699
GOVERNMENT INFORMATION DEPARTMENT
THOMAS COOPER LIBRARY
1322 GREENE STREET
COLUMBIA SC 29208-4002



SC 292 9-01



UPS NEXT DAY AIR

TRACKING #: 1Z A5E 795 25 9807 9367

1




BILLING: P/P

Reference # 1: 07YXBPMDOC



Express Mail/Overnight Delivery Service Request

This form must accompany material to the mailroom.

To: Mail Room Personnel / Building 731-1N		Date 08/22/2019	
United Parcel Service (UPS)			
Service Required <input type="radio"/> AM Next Morning Before 10:30 <input checked="" type="radio"/> Next Business Day <input type="radio"/> 2nd Business Day <input type="radio"/> Saturday Delivery*			
Sender's Name (Print) Le Anne Barkley	Address 730-4B	Phone No. 2-7589	Speed Chart Code 07YXBPMDOC
Delivery Option*			
<input checked="" type="checkbox"/> Delivery Confirmation		<input type="checkbox"/> Signature Required	
Declared Value of this Shipment is \$ <u>N/A</u>			
Security Classification			
<input checked="" type="radio"/> Unclassified		<input type="radio"/> Official Use Only	
<input type="radio"/> UCNI		<input type="radio"/> Classified	
Destination Information			
Name/Company Ms. Fay Verburg Reese Library Govt. Section Augusta University		Street Address 2500 Walton Way	
Phone Number 706-737-1744	City Augusta	State GA	Zip 30909
<p>I certify that overnight delivery of <u>Reading Room Letter for the Appendix A Fact Sheet for the Remedial Action G-Area Oil Seepage Basin</u> (Title of Document or Description of Material)</p> <p>is necessary to comply with mission objectives and that no other method of forwarding is available or feasible to meet the required delivery deadline. This is Official Business material.</p>			
<p>NOTE: All <u>Classified Material</u> must be taken to the Classified Operations Group in 773-A. All <u>International Shipments</u> must be approved by Export Control located in Building 703-45A prior to shipping.</p>			
APPROVALS			
COG Clerk Receiving Request (Print) <i>If Applicable</i>		COG Clerk Receiving Request (Signature) <i>If Applicable</i>	
Division Director/Manager Name - Level 4 (Print) JEFF KROWN		Division Director/Manager - Level 4 (Signature) 	

* Denotes Additional Fee Applies


JMLIGHT
8035575456
SAVANNAH RIVER NUCLEAR SOLUTION
BLDG 731-1N RM 113
AIKEN SC 29808

0.3 LBS LTR

1 OF 1

SHIP TO:

FAY VERBURG
706-737-1744
REESE LIBRARY GOVT. SECTION
AUGUSTA UNIVERSITY
2500 WALTON WAY
AUGUSTA GA 30904-4562



GA 309 0-01



UPS NEXT DAY AIR

TRACKING #: 1Z A5E 795 25 9795 4538

1



BILLING: P/P

Reference # 1: 07YXBPMDOC



JMLIGH1

8035575456

SAVANNAH RIVER NUCLEAR SOLUTIO

BLDG 731-1N RM 113

AIKEN SC 29808

0.3 LBS LTR

1 OF 1

SHIP TO:

MARISSA KREIN


8036413261

GREGG-GRANITVILLE LIBRARY

UNIVERSITY OF SOUTH CAROLINA AIKEN

471 UNIVERSITY PARKWAY

AIKEN SC 29801-6389



SC 298 0-01



UPS NEXT DAY AIR

1

TRACKING #: 1Z A5E 795 25 9568 0944





BILLING: P/P

Reference # 1: 07YXBPMDOC



Express Mail/Overnight Delivery Service Request

This form must accompany material to the mailroom.

To: Mail Room Personnel / Building 731-1N		Date 08/22/2019	
United Parcel Service (UPS)			
Service Required			
<input type="radio"/> AM Next Morning Before 10:30 <input checked="" type="radio"/> Next Business Day <input type="radio"/> 2nd Business Day <input type="radio"/> Saturday Delivery*			
Sender's Name (Print) Le Anne Barkley	Address 730-4B	Phone No. 2-7589	Speed Chart Code 07YXBPMDOC
Delivery Option*			
<input checked="" type="checkbox"/> Delivery Confirmation <input type="checkbox"/> Signature Required			
Declared Value of this Shipment is \$ <u>N/A</u>			
Security Classification			
<input checked="" type="radio"/> Unclassified <input type="radio"/> Official Use Only <input type="radio"/> UCNI <input type="radio"/> Classified			
Destination Information			
Name/Company Ms. Margaret Ilugbo-Hunter Asa H. Gordon Library Savannah State University		Street Address 2200 Tompkins Road	
Phone Number 912-358-4325	City Savannah	State GA	Zip 31404
I certify that overnight delivery of <u>Reading Room Letter for the Appendix A Fact Sheet for the Remedial Action G-Area Oil Seepage Basin</u> (Title of Document or Description of Material)			
is necessary to comply with mission objectives and that no other method of forwarding is available or feasible to meet the required delivery deadline. This is Official Business material.			
NOTE: All <u>Classified Material</u> must be taken to the Classified Operations Group in 773-A. All <u>International Shipments</u> must be approved by Export Control located in Building 703-45A prior to shipping.			
APPROVALS			
COG Clerk Receiving Request (Print) <i>If Applicable</i>		COG Clerk Receiving Request (Signature) <i>If Applicable</i>	
Division Director/Manager Name - Level 4 (Print) 		Division Director/Manager - Level 4 (Signature) 	

* Denotes Additional Fee Applies


JMLIGH1
8035575456
SAVANNAH RIVER NUCLEAR SOLUTIO
BLDG 731-1N RM 113
AIKEN SC 29808

0.3 LBS LTR

1 OF 1

SHIP TO:

MARGARET LLUGBO-HUNTER
912-358-4325
ASA H. GORDON LIBRARY
SAVANNAH STATE UNIVERSITY
2200 TOMPKINS ROAD
SAVANNAH GA 31404-5235



GA 314 0-04



UPS NEXT DAY AIR

TRACKING #: 1Z A5E 795 25 9811 4550

1



BILLING: P/P

Reference # 1: 07YXBPMDOC

