

**ENVIRONMENTAL COMPLIANCE & AREA COMPLETION PROJECTS (EC&ACP) STANDARD
OPERATING PROCEDURES, VOL. I**
Manual: C3
Procedure: ER-IDS-019-054
Revision: 3
Effective Date: 10/04/2021
Type-Class: Checklist
Page: 1 of 3
**N-AREA EARLY CONSTRUCTION AND OPERATIONAL DISPOSAL SITE (ECODS) N-2 OPERABLE
UNIT FIELD INSPECTION CHECKLIST**
WORKING COPY

This document is a Working Copy. Prior to start of work, verify this is the latest revision per the Procedure Index.

Donald A. Sahar
Verified By

10/21/2024
Date

CAUTION

The Inspector will IMMEDIATELY notify the Post-Closure Manager and Environmental Compliance Authority if there has been a breach or compromise of the institutional controls of this waste unit. This notification will be made in accordance with Savannah River Site post-closure inspection procedures.

NOTE

1. Manual C3, Volume 1, Procedure ER-SOP-019, Waste Unit and IOU Inspection and Maintenance, is referenced for inspection details.
2. Steps in this checklist may be completed concurrently or in any order.

 SCHEDULED
 UNSCHEDULED

A = Satisfactory X = Unsatisfactory (Explanation required)		A or X	Observation/Corrective Action Taken
1.	VERIFY roads are accessible. (Refer to SRNS-RP-2010-01524, Corrective Measures Implementation Report (CMIR)/Remedial Action Completion Report (RACR), Section 7, Note 1).	A	
2.	VERIFY waste unit warning signs (6) are in acceptable condition, have correct information, and are legible from a distance of 25 feet.	A	
3.	CHECK survey boundary monuments for damage and visibility.	A	


Manual: C3
 Procedure: ER-IDS-019-054
 Revision: 3
 Page: 2 of 3


**N-Area Early Construction and Operational Disposal Site (ECODS) N-2 Operable Unit Field
 Inspection Checklist**

SCHEDULED

UNSCHEDULED

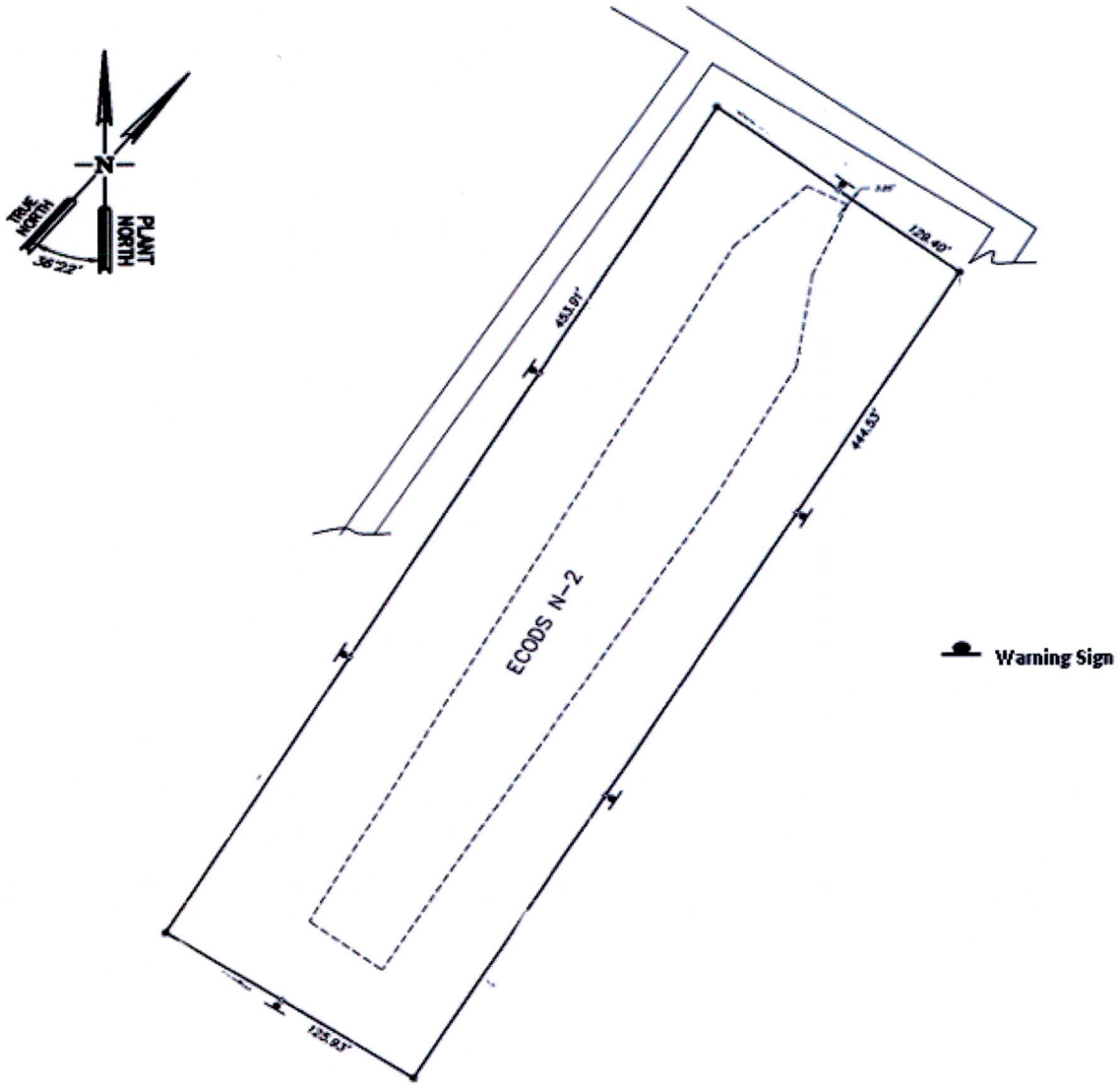
A = Satisfactory		A or X	Observation/Corrective Action Taken
X = Unsatisfactory (Explanation required)			
4.	VERIFY there are no unauthorized excavations, digging, or construction activities within Early Construction and Operational Disposal Site (ECODS) N-2 boundaries.	A	
5.	VERIFY signs of erosion or depression (subsidence) are not present. (refer to SRNS-RP-2010-01524, Section 7, item 5).	A	
6.	VERIFY signs of burrowing or mounding animals are not present. (refer to SRNS-RP-2010-01524, Section 7, Item 4).	A	
7.	Other none	A	

Inspected by		
Donald A. Sahm (Print Name)	 (Signature)	10/21/2024 (Date)

Reviewed by Post-Closure Manager		
Brian Hanshew (Print Name)	 (Signature)	10/31/2024 (Date)

N-Area Early Construction and Operational Disposal Site (ECODS) N-2 Operable Unit Field Inspection Checklist	Manual:	C3
	Procedure:	ER-IDS-019-054
	Revision:	3
	Page:	3 of 3

Map of N-Area ECODS N-2 Operable Unit



NOTES: None
