

June 4, 2018

SRNS-J2000-2018-00331

Ms. Marissa Krein  
University of South Carolina – Aiken  
Gregg - Graniteville Library  
471 University Parkway  
Aiken, SC 29801

Ms. Fay Verburg  
Reese Library Govt. Section  
Augusta University  
2500 Walton Way  
Augusta, GA 30904-2200

Mr. Bill Sudduth  
Government Information Dept.  
Thomas Cooper Library  
1322 Greene Street  
Columbia, SC 29208


Ms. Margaret Ilugbo-Hunter  
Asa H. Gordon Library  
Savannah State University  
2200 Tompkins Road  
Savannah, GA 31404

**READING ROOM FOR ACTION MEMORANDUM AND RESPONSIVENESS  
SUMMARY FOR THE NON-TIME CRITICAL REMOVAL ACTION FOR THE  
P-AREA GROUNDWATER OPERABLE UNIT (U), SEMS NUMBER: 81**

Please make the above document available to the general public for a minimum of 30 days for public comment beginning June 6, 2018, after which time it may be discarded.

Please acknowledge receipt of the document by email to [LeAnne.Barkley@srs.gov](mailto:LeAnne.Barkley@srs.gov). If you have any questions, please call me at (803) 952-7589, or e-mail me at above address.

Sincerely,



Le Anne Barkley  
EC & ACP Records  
730-4B, Room 135

cc: Janet Griffin, SRNS  
ERD P-Reactor Groundwater  
ACP DCC Correspondence File

---

**ADMINISTRATIVE RECORD FILE**

**READING ROOM ACTION MEMORANDUM AND  
RESPONSIVENESS SUMMARY FOR THE NON-  
TIME CRITICAL REMOVAL ACTION FOR THE  
P-AREA GROUNDWATER OPERABLE UNIT (U),  
SEMS NUMBER: 81**

---

Please make the above document available to the general public for review for a minimum of THIRY (30) days, beginning June 6, 2018.

If you have any questions, please contact:

Janet Griffin  
Savannah River Nuclear Solutions, LLC  
Public Involvement  
Savannah River Site  
Building 730-1B  
Aiken, SC 29808  
1-803-952-8467  
janet.griffin@srs.gov

---

Catalog Num	Date	Doc Number	Track #	Title	Author	CD	Addressee	#of Pages	File Typ	Doc Typ
000494	01/01/87 12:00:00 AM	HPR-87-072	10693	THE SAVANNAH RIVER PLANT'S GROUNDWATER MONITORING PROGRAM, FOURTH QUARTER, 1986	DU PONT DE NEMOURS & CO	Not Available		143	IRF	SUPPORTING DOCUMENT
000952	05/11/93 12:00:00 AM	000952	10693	USEPA COMMENTS ON THE SPILL ON 3/15/79 OF 500 GALLONS OF CONTAMINATED WATER SITE EVALUATION REPORT (WSRC-RP-93-143)	V. L. WEEKS	18	L. GOIDELL	2	IRF	CORRESPON
001107	04/01/93 01:00:00 AM	001107	10693	TOXICOLOGICAL PROFILE FOR VINYL CHLORIDE	AGENCY FOR TOXIC SUBSTANCES AND DISEASE REGISTRY	20		143	ARF	GUIDANCE
001210	01/28/93 12:00:00 AM	WSRC-RP-93-143	10693	SITE EVALUATION REPORT FOR THE 3/15/79 SPILL (U)	L. C. MARTIN	22		17	IRF	SITE EVALUA
001241	08/24/93 12:00:00 AM	001241	10693	SCDHEC COMMENTS ON THE SPILL ON 3/15/79 OF 5500 GALLONS OF CONTAMINATED WATER SITE EVALUATION REPORT (WSRC-RP-93-143)	S. L. SIMONS	22	J. W. COOK	2	IRF	CORRESPON
001430	07/01/93 12:00:00 AM	EPA/542-B-93-005	10693	REMEDIATION TECHNOLOGIES SCREENING MATRIX AND REFERENCE GUIDE	USEPA	25		143	IRF	GUIDANCE
001550	03/03/94 12:00:00 AM	WSRC-RP-93-143, REV. 1	10693	SITE EVALUATION REPORT FOR THE SPILL ON 3/15/79 (U) (WSRC-RP-93-143, REV.0) DATED MARCH 1994	S. A. DENDLER	26		14	ARF	SITE EVALUA
001564	06/10/94 12:00:00 AM	001564	10693	USEPA LETTER CONCERNING THE REVISED SITE EVALUATION REPORT FOR THE SPILL ON 03/15/79 OF 5500 GALLONS OF CONTAMINATED WATER (WSRC-RP-93-143, REV. 1)	E. M. CARRERAS	26	T.M. TREGER	1	IRF	CORRESPON
001585	06/01/94 12:00:00 AM	001585	10693	SCDHEC LETTER OF CONCURRENCE TO FILE ON THE SITE EVALUATION REPORT FOR THE SPILL ON 03/15/79 OF 5500 GALLONS OF CONTAMINATED WATER (WSRC-RP-93-143, REV. 1)	S. L. SIMONS	26	J. W. COOK	2	ARF	CORRESPON
002167	06/26/95 12:00:00 AM	WSRC-RP-95-660, REV.0	10693	F-AREA BURNING/RUBBLE PITS (231-F, 231-1F, & 231-2F) CORRECTIVE MEASURES STUDY/FEASIBILITY STUDY, (WSRC-RP-95-660, REV.0) DATED JUNE 1995	WSRC	Not Approved for Release 48B		143	ARF	SUPPORTING DOCUMENT
003862	04/20/99	DPSP-88-1002	10693	TECHNICAL SUMMARY OF GROUNDWATER QUALITY PROTECTION PROGRAM AT THE SAVANNAH RIVER SITE (1952-1986) VOLUME I	WSRC			1400		SUPPORTING DOCUMENT
003863	11/01/91 01:00:00 AM	DPSP-88-1002	10693	TECHNICAL SUMMARY OF GROUNDWATER QUALITY PROTECTION PROGRAM AT THE SAVANNAH RIVER SITE (1952-1986) VOLUME II	WSRC	48B		125		SUPPORTING DOCUMENT
003864	02/27/97 12:00:00 AM	OD-97-0197	10693	SUBMITTAL OF THE SECOND ADDENDUM TO THE REVISION.2 RCRA FACILITY INVESTIGATION/REMEDIATION INVESTIGATION (RFI/RI) WORK PLAN FOR THE C-AREA BURNING/RUBBLE PIT (WSRC-RP-91-1122);(SHOULD HAVE BEEN REV.2.2)	B. T. HENNESSEY	48B	K. A. COLLINSWORTH / J.L. CRANE	2	IRF	CORRESPON
003882	06/01/97 12:00:00 AM	WSRC-RP-97-143, REV.0	10693	RECORD OF DECISION REMEDIAL ALTERNATIVE SELECTION FOR THE L-AREA OIL AND CHEMICAL BASIN (904-83G) AND L-AREA ACID/CAUSTIC BASIN (904-79G)	WSRC	49		128	ARF	RECORD OF DECISION
003917	06/02/97 12:00:00 AM	OD-97-0327	10693	SUBMITTAL OF THE REVISION.0 RECORD OF DECISION FOR THE L-AREA OIL/CHEMICAL AND ACID/CAUSTIC BASINS (904-83G AND -79G) (WSRC-RP-97-143) AND RESPONSIVENESS SUMMARY	B. T. HENNESSEY	50	K. A. COLLINSWORTH / J.L. CRANE	14	IRF	CORRESPON
003981	07/10/97 12:00:00 AM	003981	10693	SCDHEC COMMENTS ON THE RECORD OF DECISION (ROD) FOR THE L-AREA OIL AND CHEMICAL BASIN (904-83G) AND L-AREA ACID/CAUSTIC BASIN (904-79G) WSRC-RP-97-143 REVISION.0	K. A. COLLINSWORTH	50	B. T. HENNESSEY	2	ARF	CORRESPON
004038	06/01/97 12:00:00 AM	WSRC-RP-97-143, REV.0	10693	RESUBMITTED RECORD OF DECISION (ROD) REMEDIAL ALTERNATIVE SELECTION FOR THE L-AREA OIL AND CHEMICAL BASIN (904-83G) AND L-AREA ACID/CAUSTIC BASIN (904-79G);RESUBMITTED ON JULY 2, 1997 (SEE CATALOG # 003882)	WSRC	51		129	ARF	RECORD OF DECISION
004039	07/02/97 12:00:00 AM	OD-97-0353	10693	SUBMITTAL OF THE REVISION.0 RECORD OF DECISION (ROD) REMEDIAL ALTERNATIVE SELECTION FOR THE L-AREA OIL AND CHEMICAL BASIN (904-83G) AND L-AREA ACID/CAUSTIC BASIN (904-79G) WSRC-RP-97-143 (RESUBMITTAL SEE CATALOG # 003882)	B. T. HENNESSEY	51	K. A. COLLINSWORTH / J. L. CRANE	6	IRF	CORRESPON
004062	07/01/97 12:00:00 AM	WSRC-RP-97-143, REV.1- REDLINE	10693	RECORD OF DECISION REMEDIAL ALTERNATIVE SELECTION FOR THE L-AREA OIL AND CHEMICAL BASIN (904-83G) AND L-AREA ACID/CAUSTIC BASIN 9904-79G)	WSRC	52		122	IRF	RECORD OF DECISION
004098	07/30/97 12:00:00 AM	OD-97-0394	10693	SUBMITTAL OF THE REVISION.1 RECORD OF DECISION REMEDIAL ALTERNATIVE SELECTION FOR THE L-AREA OIL AND CHEMICAL BASIN (904-83G) AND L-AREA ACID/CAUSTIC BASIN (904-79G) WSRC-RP-97-143 AND THE SRS RESPONSES TO COMMENTS	B. T. HENNESSEY	52	K. A. COLLINSWORTH / J. L. CRANE	6	IRF	CORRESPON
004136	08/12/97 12:00:00 AM	004136	10693	USEPA COMMENTS ON THE REVISION.1 RECORD OF DECISION DATED JULY 1997 FOR THE L-AREA OIL AND CHEMICAL BASIN AND ACID/CAUSTIC BASIN (WSRC-RP-97-143)	K. B. FEELY	52	B. T. HENNESSEY	2	IRF	CORRESPON
004142	08/22/97 12:00:00 AM	004142	10693	SCDHEC APPROVAL OF THE RECORD OF DECISION (ROD) FOR THE L-AREA OIL AND CHEMICAL BASIN (904-83G) AND L-AREA ACID/CAUSTIC BASIN (904-79G) WSRC-RP-97-143, REV.1	K. A. COLLINSWORTH	52	B. T. HENNESSEY	1	ARF	CORRESPON
004161	08/27/97 12:00:00 AM	OD-97-0415	10693	SUBMITTAL OF THE REPLACEMENT PAGE FOR THE REVISION.1 RECORD OF DECISION REMEDIAL ALTERNATIVE SELECTION FOR THE L-AREA OIL AND CHEMICAL BASIN (904-83G) AND L-AREA ACID/CAUSTIC BASIN (904-79G) (WSRC-RP-97-143) AND THE SRS RESPONSES TO	B. T. HENNESSEY	52	K. A. COLLINSWORTH / J. L. CRANE	3	IRF	CORRESPON
004162	07/01/97 12:00:00 AM	WSRC-RP-97-143, REV.1 (REPLACEMENT PAGE)	10693	REPLACEMENT PAGES FOR THE RECORD OF DECISION REMEDIAL ALTERNATIVE SELECTION FOR THE L-AREA OIL AND CHEMICAL BASIN (904-83G) AND L-AREA ACID/CAUSTIC BASIN (904-79G) (WSRC-RP-97-143)	WSRC	52		2	ARF	RECORD OF DECISION
004377	11/19/97 12:00:00 AM	OD-98-0079	10693	GROUNDWATER FLOW MODELS FOR THE K, L, P, C AND R REACTOR AREAS AND ASSOCIATED DATA NEEDS	B. T. HENNESSEY	54	J. L. CRANE / K. A. COLLINSWORTH	5	IRF	CORRESPON
004503	07/01/97	WSRC-RP-97-143, REV.1	10693	SIGNED RECORD OF DECISION REMEDIAL ALTERNATIVE SELECTION FOR THE L-AREA OIL AND CHEMICAL BASIN (904-83G) AND L-AREA ACID/CAUSTIC BASIN (904-79G) SIGNATURE DATE 01/05/1998	WSRC	56		108	ARF	RECORD OF DECISION

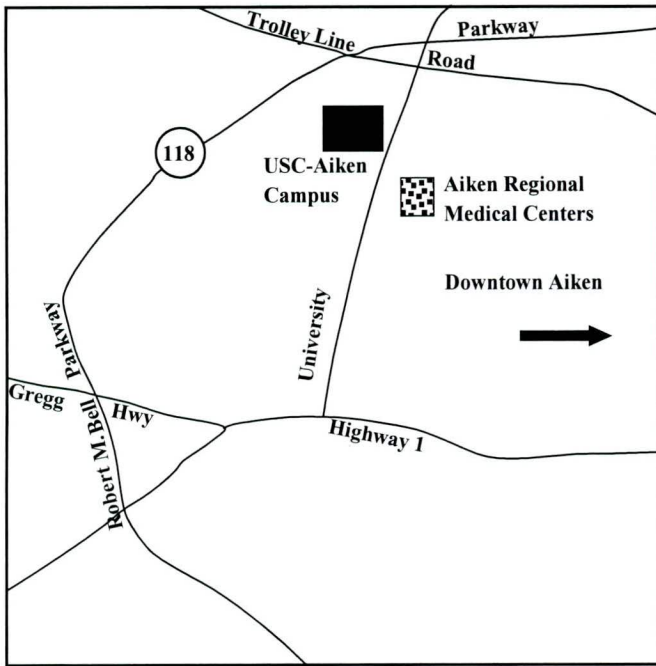
Catalog Num	Date	Doc Number	Track #	Title	Author	CD	Addressee	#of Pages	File Typ	Doc Typ
004924	05/28/98 12:00:00 AM	ESH-CGP-98-0183	10693	ADDENDUM TO REQUEST FOR THE APPROVAL OF PIEZOMETER INSTALLATION FOR GROUNDWATER FLOW MODELS FOR THE C, K, L, P AND R REACTOR AREAS	J. W. COOK	59	K. A. COLLINSWORTH	10	IRF	CORRESPON
005542	12/18/98 12:00:00 AM	OD-99-143	10693	DOE SUBMITTAL OF THE REMEDIAL SITE EVALUATION (SE) REPORT FOR THE L-AREA EROSION CONTROL SITE (080-26G) (WSRC-RP-98-4215)	B.T. HENNESSEY	68	J. L. CRANE / K. A. COLLINSWORTH	2	IRF	CORRESPON
006565	01/14/2000	OD-00-143	10693	DOE RESPONSE TO COMMENTS ON THE REMEDIAL SITE EVALUATION REPORT FOR CENTRAL SHOPS OPEN DISPOSAL TRENCH (NBN) (WSRC-RP-98-4118) CORRECT DOCUMENT NUMBER IS WSRC-RP-99-4162	B.T. HENNESSEY	82	S.L. SIMONS	2	IRF	CORRESPON
006981	08/01/2000	006981	10693	GROUNDWATER MONITORING INFORMATION: CHAIN OF CUSTODY FORMS, (1st QUARTER, 94)		88		1	IRF	SUPPORTING DOCUMENT
007335	12/14/2000	OD-01-143	10693	DOE SUBMITTAL LETTER ( WITH COMMENT RESPONSES) FOR THE CHANGE PAGES FOR THE REDLINE REV.1 RCRA FACILITY INVESTIGATION/REMEDIAL INVESTIGATION WITH BASELINE RISK ASSESSMENT (RFI/RI/BRA) FOR THE R-AREA BINGHAM PUMP OUTAGE PITS (643-8G,	B. T. HENNESSEY	92	K. B. FEELY / C. M. GORMAN	14	IRF	CORRESPON
+009317	12/19/2002	OD-03-143	10693	DOE SUBMITTAL OF THE APPROVED SIGNED REV.1 RECORD OF DECISION (ROD) FOR THE R-AREA BINGHAM PUMP OUTAGE PITS (643-8G, 643-9G, AND 643-10G) AND R-AREA UNKNOWNNS (WSRC-RP-2001-4129, REV.1.1, CLEAN COPY) DATED OCTOBER 2002	B. T. HENNESSEY	128	K. B. FEELY / C. M. GORMAN	2	IRF	CORRESPON
009669	05/01/2003	WSRC-RP-2002-4049, Redline Rev. 1	10693	PART 2 (SECTIONS 5.0 THRU 12.0) - RCRA FACILITY INVESTIGATION/REMEDIAL INVESTIGATION ADDENDUM WITH BASELINE RISK ASSESSMENT FOR THE CMP PITS (WSRC-RP-2002-4049, REDLINE REV.1 - TEXT VOLUME) DATED MAY 2003	WSRC	143		612	ARF	RFI/RI REPOF
+010303	12/16/2003	EB-04-143	10693	DOE SUBMITTAL OF THE RCRA FACILITY INVESTIGATION/REMEDIAL INVESTIGATION REPORT FOR THE C-AREA REACTOR GROUNDWATER (CRGW) OPERABLE UNIT (OU), WSRC-RP-2003-4073, REV.0, DECEMBER 2003, CERCLIS NUMBER: 82	B. T. HENNESSEY	159	C. M. GORMAN, D. C. TAYLOR	2	IRF	CORRESPON
012124	02/12/2005	SGP-05-143	10693	DOE SUBMITTAL OF THE RESPONSES TO EPA AND SCDHEC COMMENTS ON THE SITE EVALUATION REPORT ON EARLY CONSTRUCTION AND OPERATIONAL DISPOSAL SITE (ECODS) G-5 (WSRC-RP-2003-4169)	B. T. HENNESSEY	169		2	IRF	CORRESPON
+012248	03/28/2005	SGP-05-186	10693	DOE SUBMITTAL OF THE REV.0 REMEDIAL INVESTIGATION WORK PLAN FOR THE P-AREA REACTOR GROUNDWATER OPERABLE UNIT, WSRC-RP-2004-4137, CERCLIS NO. 81, AND THE SCOPING SUMMARY (ERD-EN-2004-0147, DATED AUGUST 25, 2004)	B. T. HENNESSEY	170	C. M. GORMAN, D. C. TAYLOR	1	IRF	CORRESPON
012249	08/25/2004	ERD-EN-2004-0147	10693	SCOPING SUMMARY FOR THE P-AREA REACTOR GROUNDWATER OPERABLE, NBN (ERD-EN-2004-0147) DATED AUGUST 25, 2004	WSRC	170		38	ARF	SUPPORTING DOCUMENT
+012389	05/23/2005	012389	10693	EPA COMMENTS ON THE REMEDIAL INVESTIGATION (RI) WORK PLAN FOR THE P-AREA REACTOR GROUNDWATER OPERABLE UNIT; CERCLIS NO. 81, WSRC-RP-2004-4137, REV.0, MARCH 2005, SESD PROJECT NO. 05-0548	DONALD R. HUNTER	170	B. T. HENNESSEY	3	IRF	CORRESPON
+012655	07/21/2005	012655	10693	SCDHEC COMMENTS ON THE REMEDIAL INVESTIGATION (RI) WORK PLAN FOR THE P-AREA REACTOR GROUNDWATER OPERABLE UNIT, CERCLIS NO. 81, WSRC-RP-2004-4137, REV.0, DATED MARCH 29, 2005	C. M. GORMAN	172	B. T. HENNESSEY	5	IRF	CORRESPON
012894	11/17/2005	012894	10693	SCDHEC COMMENTS ON THE REMEDIAL INVESTIGATION (RI) WORK PLAN FOR THE P-AREA REACTOR GROUNDWATER OPERABLE UNIT (OU), CERCLIS NUMBER: 81 (WSRC-RP-2004-4137, REVISION 1 REDLINE, DATED NOVEMBER 4, 2005).	CHARLES M. GORMAN	173	B. T. HENNESSEY	4	IRF	CORRESPON
012916	11/28/2005	012916	10693	EPA COMMENTS ON THE REDLINE REVISION 1 REMEDIAL INVESTIGATION WORK PLAN FOR THE P-AREA REACTOR GROUNDWATER OPERABLE UNIT (OU 81), AT THE SAVANNAH RIVER SITE (WSRC-RP-2004-4137).	W. Turpin Ballard	174	B. T. HENNESSEY	3	IRF	CORRESPON
012961	12/21/2005	SGP-06-143	10693	DOE SUBMITTAL OF THE EXTENSION REQUEST FOR THE REVISION 1 LAND USE CONTROL IMPLEMENTATION PLAN (LUCIP) FOR TH T-AREA OPERABLE UNIT (CERCLIS NUMBER 96)(WSRC-RP-2005-4029).	B.T. HENNESSEY	174	D.C. TAYLOR / C. M. GORMAN	3	IRF	CORRESPON
012969	12/19/2005	SGP-06-139	10693	DOE SUBMITTAL OF THE REDLINE REVISION 1.1 CHANGE PAGES AND RESPONSE TO COMMENTS FOR THE REMEDIAL INVESTIGATION WORK PLAN FOR THE P-AREA REACTOR GROUNDWATER OPERABLE UNIT (WSRC-RP-2004-4137)(CERCLIS NUMBER 81).	WSRC	174		2	IRF	CORRESPON
012970	12/01/2005	WSRC-RP-2004-4137, REDLINE 1.1	10693	REMEDIAL INVESTIGATION (RI) WORK PLAN FOR THE P-AREA REACTOR GROUNDWATER OPERABLE UNIT (U)	WSRC	174		29	ARF	RFI/RI WORK PLAN
+013012	01/18/2006	013012	10693	SCDHEC COMMENTS ON THE REMEDIAL INVESTIGATION (RI) WORK PLAN FOR THE P-AREA REACTOR GROUNDWATER OPERABLE UNIT (U)(CERCLIS NUMBER 81)(WSRC-RP-2004-4137, REV.1.1 REDLINE DATED DECEMBER 21, 2005).	Charles M. Gorman	175	B. T. HENNESSEY	1	IRF	CORRESPON
013092	03/01/2005	WSRC-RP-2004-4137 REV 0-PART 1	10693	REMEDIAL INVESTIGATION (RI) WORK PLAN FOR THE P-AREA REACTOR GROUNDWATER OPERABLE UNIT REVISION 0 (U).	WSRC	175		599	ARF	RFI/RI REPOF
+013093	02/06/2006	SGP-06-170	10693	DOE SUBMITTAL FOR THE REQUEST FOR DEFERRAL OF WORK ON THE REMEDIAL INVESTIGATION WORK PLAN FOR THE P-AREA REACTOR GROUNDWATER OPERABLE UNIT (WSRC-RP-2004-4137, CERCLIS NUMBER 80).	Brian Hennessey	175	D.C. TAYLOR / C. M. GORMAN	3	IRF	CORRESPON
+013105	02/09/2006	013105	10693	SCDHEC CONCURRENCE FOR THE DEFERRAL OF THE SUBMITTAL DATE FOR THE REMEDIAL INVESTIGATION WORK PLAN FOR THE P-AREA REACTOR GROUNDWATER OPERABLE UNIT (WSRC-RP-2004-4137, DATED 2/6/2006).	Charles M. Gorman	175	B. T. HENNESSEY	1	IRF	CORRESPON
013398	10/18/2005	SGP-06-102	10693	DOE SUBMITTAL ON THE REDLINE REVISION 1, REMEDIAL INVESTIGATION WORK PLAN OF THE P-AREA REACTOR GROUNDWATER OPERABLE UNIT, WSRC-RP-2004-4137, CERCLIS NUMBER: 81, DATED OCTOBER 18, 2005, INCLUDING COMMENTS FROM USEPA AND SCDHEC	B. T. Hennessey	175	D. C. TAYLOR / C. M. GORMAN	17	IRF	CORRESPON
013399	10/01/2005	WSRC-RP-2004-4137, REV. 1 REDLINE	10693	REMEDIAL INVESTIGATION (RI) WORK PLAN FOR THE P-AREA REACTOR GROUNDWATER OPERABLE UNIT, WSRC-RP-2004-4137, REVISION 1 REDLINE, CERCLIS NUMBER: 81, DATED OCTOBER 2005	WSRC	175		311	ARF	RFI/RI WORK PLAN
013403	03/01/2005	WSRC-RP-2004-4137 REV 0-PART 2	10693	REMEDIAL INVESTIGATION (RI) WORK PLAN FOR THE P-AREA REACTOR GROUNDWATER OPERABLE UNIT REVISION 0(U).	WSRC	175		1495	ARF	RFI/RI REPOF
013404	03/01/2005	WSRC-RP-2004-4137 REV 0-PART 3	10693	REMEDIAL INVESTIGATION (RI) WORK PLAN FOR THE P-AREA REACTOR GROUNDWATER OPERABLE UNIT REVISION 0(U).	WSRC	175		3437	ARF	RFI/RI REPOF

Catalog Num	Date	Doc Number	Track #	Title	Author	CD	Addressee	#of Pages	File Typ	Doc Typ
013405	03/01/2005	WSRC-RP-2004-4137 REV 0-PART 4	10693	REMEDIAL INVESTIGATION (RI) WORK PLAN FOR THE P-AREA REACTOR GROUNDWATER OPERABLE UNIT REVISION 0 (U).	WSRC	175		912	ARF RFI/RI REPOF	
014379	02/26/2007	SGP-07-143	10693	DOE SUBMITTAL ON THE REDLINE CHANGE PAGES AND CLEAN COPY REVISION 1.1 INTERIM POST CONSTRUCTION REPORT FOR THE TRICHLOROETHYLENE VAPOSE ZONE SOURCE AT THE C-REACTOR GROUNDWATER OPERABLE UNIT, (WSRC-RP-2006-4032, CERCLIS NUMBER: 015077)	Brian Hennessey	179	D.C. Taylor/D.L. Siron	2	IRF CORRESPON	
015077	01/31/2008	ACP-08-143	10693	DOE SUBMITTAL OF THE FEDERAL FACILITY AGREEMENT (FFA) REVISION 1, APPENDIX E, LONG-TERM PROJECTIONS FOR FISCAL YEAR 2008 (PRINT DATE: 01/30/2008) AND COMMENT RESPONSES	BRIAN HENNESSEY	182	R.H. POPE/D.L. SIRON	71	IRF CORRESPON	
015620	07/12/2006	FCP-06-143	10693	DOE SUBMITTAL OF THE DECOMMISSIONING PROJECT FINAL REPORT (DPFR) FOR REGULATED MAINTENANCE SHOP, BUILDING, 717-C, REVISION 1, DATED MAY 25, 2006	HELEN BELENCAN	184	D.C. TAYLOR/C.M. GORMAN	2	IRF CORRESPON	
016437	02/18/2005	SRNL-EST-2005-00030	10693	WSRC CORRESPONDENCE - ASSESSMENT OF IMPACTS TO GROUNDWATER AT P-AREA FROM CONTAMINATION LEACHING FROM CONCRETE SLABS USING VZCOMML TO DETERMINE P-AREA DERIVED CONCENTRATION GUIDELINE LEVELS (DCGLs)	WSRC	198		8	IRF CORRESPON	
016534	12/22/2009	ACP-10-143	10693	DOE SUBMITTAL OF THE REVISION 0, REMOVAL SITE EVALUATION REPORT/ENGINEERING EVALUATION/COST ANALYSIS (RSER/EE/CA) FOR THE EARLY CONSTRUCTION AND OPERATIONAL DISPOSAL SITES (ECODS) B-3 AND B-5 OPERABLE UNIT (OU) (U).	BRIAN HENNESSEY	199	R.H. POPE/V. KEISLER	2	IRF CORRESPON	
016567	01/12/2009	ACP-10-147	10693	DOE SUBMITTAL OF THE TREATABILITY STUDY WORK PLAN (SRNL-RP-2009-01054, REVISION 0, AUGUST 2009) AND SAMPLING AND ANALYSIS PLAN (SRNL-RP-2009-01166, REVISION 0, AUGUST 2009) FOR EDIBLE OIL AND MICROCED DEPLOYMENT FOR ENHANCED cVOC	BRIAN HENNESSEY	199	R.H. POPE/V. KEISLER	2	IRF CORRESPON	
016568	08/01/2009	SRNL-RP-2009-01054, REV. 0	10693	TREATABILITY STUDY WORK PLAN FOR EDIBLE OIL AND MICROCED DEPLOYMENT FOR ENHANCED cVOC ATTENUATION FOR P-AREA, SAVANNAH RIVER SITE. SRNL-RP-2009-01054, REVISION 0 DATED AUGUST 2009 (BRIAN D. RIHA)	SRNL	199		32	ARF SUPPORTING DOCUMENT	
016569	08/01/2009	SRNL-RP-2009-01166, REV. 0	10693	SAMPLING AND ANALYSIS PLAN EDIBLE OIL AND MICROCED DEPLOYMENT FOR ENHANCED cVOC ATTENUATION FOR P-AREA (U), SRNL-RP-2009-01166, REVISION 0, DATED AUGUST 2009	SRNL	199		21	ARF SUPPORTING DOCUMENT	
016691	02/25/2010	016691	10693	EPA COMMENTS ON THE TREATABILITY STUDY WORK PLAN FOR EDIBLE OIL AND MICROCED DEPLOYMENT FOR ENHANCED cVOC ATTENUATION FOR P-AREA, SAVANNAH RIVER SITE. SRNL-RP-2009-01054, REVISION 0 DATED AUGUST 2009 (BRIAN D. RIHA), AND THE SAMPLING	MARTHA BERRY	201	B. T. HENNESSEY	4	IRF CORRESPON	
016699	02/23/2010	016699	10693	SCDHEC COMMENTS ON THE TREATABILITY STUDY WORK PLAN FOR EDIBLE OIL AND MICROCED DEPLOYMENT FOR ENHANCED cVOC ATTENUATION FOR P-AREA, SAVANNAH RIVER SITE. SRNL-RP-2009-01054, REVISION 0, DATED AUGUST 2009 (BRIAN D. RIHA).	VAN KEISLER	201	B. T. HENNESSEY	3	IRF CORRESPON	
016700	02/23/2010	016700	10693	SCDHEC COMMENTS ON THE SAMPLING AND ANALYSIS PLAN EDIBLE OIL AND MICROCED DEPLOYMENT FOR ENHANCED cVOC ATTENUATION FOR P-AREA (U), (SRNL-RP-2009-01166, REVISION 0, DATED AUGUST 2009), RECEIVED JANUARY 13, 2010	VAN KEISLER	201	B. T. HENNESSEY	2	IRF CORRESPON	
016745	03/26/2010	ACP-10-185	10693	DOE SUBMITTAL OF THE TREATABILITY STUDY WORK PLAN FOR EDIBLE OIL AND MICROCED DEPLOYMENT FOR ENHANCED cVOC ATTENUATION FOR P-AREA, SAVANNAH RIVER SITE, (SRNL-RP-2009-01054, REVISION 1 REDLINE, DATED MARCH 2010), SAMPLING AND ANALYSIS	BRIAN HENNESSEY	201	R.H.POPE/V. KEISLER	11	IRF CORRESPON	
016746	03/01/2010	SRNL-RP-2009-01054, REV. 1 REDLINE	10693	TREATABILITY STUDY WORK PLAN FOR EDIBLE OIL AND MICROCED DEPLOYMENT FOR ENHANCED cVOC ATTENUATION FOR P-AREA, SAVANNAH RIVER SITE, SRNL-RP-2009-01054, REVISION 1 REDLINE DATED MARCH 2010	SRNS	201		39	ARF SUPPORTING DOCUMENT	
016747	03/01/2010	SRNL-RP-2009-01166, REV. 1 REDLINE	10693	SAMPLING AND ANALYSIS PLAN EDIBLE OIL AND MICROCED DEPLOYMENT FOR ENHANCED cVOC ATTENUATION FOR P-AREA (U), SRNL-RP-2009-01166, REVISION 1 REDLINE, DATED MARCH 2010	SRNS	201		21	ARF SUPPORTING DOCUMENT	
016801	04/22/2010	016801	10693	SCDHEC APPROVAL OF THE TREATABILITY STUDY WORK PLAN FOR EDIBLE OIL AND MICROCED DEPLOYMENT FOR ENHANCED cVOC ATTENUATION FOR P-AREA, SAVANNAH RIVER SITE, (SRNL-RP-2009-01054, REVISION 1 REDLINE DATED MARCH 2010), RECEIVED	VAN KEISLER	202	B. T. HENNESSEY	1	IRF CORRESPON	
016802	04/22/2010	016802	10693	SCDHEC APPROVAL OF THE SAMPLING AND ANALYSIS PLAN EDIBLE OIL AND MICROCED DEPLOYMENT FOR ENHANCED cVOC ATTENUATION FOR P-AREA (U), (SRNL-RP-2009-01166, REVISION 1 REDLINE, DATED MARCH 2010), RECEIVED MARCH 29, 2010	VAN KEISLER	202	B. T. HENNESSEY	1	IRF CORRESPON	
016895	05/13/2010	016895	10693	EPA APPROVAL OF THE TREATABILITY STUDY WORK PLAN FOR EDIBLE OIL AND MICROCED DEPLOYMENT FOR ENHANCED cVOC ATTENUATION FOR P-AREA, SAVANNAH RIVER SITE, SRNL-RP-2009-01054, REVISION 1 REDLINE DATED MARCH 2010, CERCLIS NUMBER: 94	MARTHA BERRY	202	B. T. HENNESSEY	1	IRF CORRESPON	
017386	01/18/2011	ACP-11-143	10693	DOE SUBMITTAL OF THE BIENNIAL EFFECTIVENESS MONITORING REPORT (EMR) FOR MONITORED NATURAL ATTENUATION (MNA) AT THE L-AREA SOUTHERN GROUNDWATER (LASG) OPERABLE UNIT (OU) (U), 2008 THROUGH 2009, CERCLIS NUMBER: 77	BRIAN HENNESSEY	217	R.H. POPE/V. KEISLER	9	IRF CORRESPON	
018173	04/13/2012	ACP-12-143	10693	DOE SUBMITTAL OF THE CLEAN COPY OF THE ADDENDUM TO THE SAMPLING AND ANALYSIS PLAN FOR THE LOWER THREE RUNS STREAM FLOODPLAIN AND HEADWATERS SGCP-SAP-2009-00003 REVISION 1 SRNS-RP-2012-00088 REVISION 1 MARCH 2012 CERCLIS	B. T. HENNESSEY	224	R. POPE/V. KEISLER	15	IRF CORRESPON	
018763	03/28/2013	ACP-13-143	10693	DOE SUBMITTAL OF THE NOTIFICATION OF THE LOWER THREE RUNS INTEGRATOR OPERABLE UNIT PHASE III FIELD START CERCLIS NUMBER 35	BRIAN T. HENNESSEY	232	VAN KEISLER ROBERT H. POPE	2	IRF CORRESPON	
018948	05/01/2013	ACP-13-158	10693	DOE SUBMITTAL OF THE SAMPLING AND ANALYSIS PLAN FOR THE P AREA GROUNDWATER OPERABLE UNIT SRNS-RP-2011-01284 REVISION 0 MAY 2013 AND SCOPING SUMMARY FOR THE P AREA GROUNDWATER OPERABLE UNIT NBN ERD-EN-2013-0009 MARCH 2013 CERCLIS	BRIAN T. HENNESSEY	234	ROBERT H. POPE VAN KEISLER	2	IRF CORRESPON	
018949	05/01/2013	SRNS-RP-2011-01284	10693	SAMPLING AND ANALYSIS PLAN FOR THE P AREA GROUNDWATER OPERABLE UNIT (U) SRNS-RP-2011-01284 REV 0 MAY 2013	SRNS	234		144	ARF SUPPORTING DOCUMENT	
018950	03/01/2013	ERD-EN-2013-0009	10693	SCOPING SUMMARY FOR THE P AREA GROUNDWATER OPERABLE UNIT NBN U ERD-EN-2013-0009 MARCH 2013	SRNS	235		30	IRF SUPPORTING DOCUMENT	
019050	06/19/2013	ACP-13-165	10693	DOE SUBMITTAL OF THE YEAR ONE SUMMARY REPORT EDIBLE OIL AND MicroCED DEPLOYMENT FOR ENHANCED ATTENUATION OF cVOCs AT P AREA, SAVANNAH RIVER SITE (SRNL-RP-2012-000792, REVISION 1, MAY 2013) CERCLIS NUMBER: 81	BRIAN T. HENNESSEY	235	ROBERT H. POPE/ VAN KEISLER	2	IRF CORRESPON	
019051	05/01/2013	SRNL-RP-2012-00792 REV 1	10693	YEAR ONE SUMMARY REPORT EDIBLE OIL AND MicroCED DEPLOYMENT FOR ENHANCED ATTENUATION OF cVOCs AT P AREA, SAVANNAH RIVER SITE (U) SRNL-RP-2012-00792 MAY 1, 2013	SRNL	235		99	ARF SUPPORTING DOCUMENT	

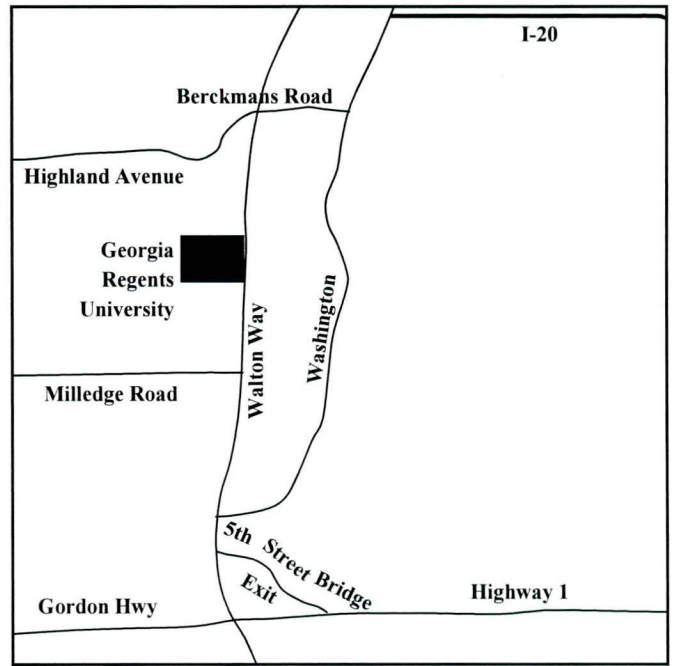
Catalog Num	Date	Doc Number	Track #	Title	Author	CD	Addressee	#of Pages	File Typ	Doc Typ
019091	07/25/2013	019091	10693	SCDHEC COMMENTS ON THE SAMPLING AND ANALYSIS PLAN FOR THE P-AREA GROUNDWATER OPERABLE UNIT (U) (SRNS-RP-2011-01284 REVIISON 0 MAY 2013) RECEIVED MAY 2 2013	VAN KEISLER	236	BRIAN T. HENNESSEY	3	IRF	CORRESPON
019097	07/30/2013	019097	10693	EPA COMMENTS ON THE SAMPLING AND ANALYSIS PLAN (SAP) FOR THE P-AREA GROUNDWATER OPERABLE UNIT SRNS-RP-2011-01284 REVISION 0 MAY 2013	MARTHA BERRY	236	BRIAN T. HENNESSEY	3	IRF	CORRESPON
019102	08/22/2013	ACP-13-190	10693	DOE SUBMITTAL OF THE THIRTY DAY EXTENSION NOTIFICATION FOR THE SUBMITTAL OF THE SAMPLING AND ANALYSIS PLAN FOR THE P AREA GROUNDWATER OPERABLE UNIT SRNS-RP-2011-01284 REVISION 1 REDLINE AND THE SAVANNAH RIVER SITES RESPONSES TO	BRIAN T. HENNESSEY	237	ROBERT H. POPE VAN KEISLER	2	IRF	CORRESPON
019106	08/15/2013	019106	10693	EPA COMMENTS ON THE YEAR ONE SUMMARY REPORT EDIBLE OIL AND MicroCED DEPLOYMENT FOR ENHANCED ATTENUATION OF cVOCs AT P AREA SAVANNAH RIVER SITE (SRNS-RP-2012-00792 REVISION 1 MAY 2013) CERCLIS NUMBER 81	MARTHA BERRY	237	BRIAN T. HENNESSEY	3	IRF	CORRESPON
019137	09/27/2013	ACP-13-199	10693	DOE SUBMITTAL OF THE SAMPLING AND ANALYSIS PLAN FOR THE P-AREA GROUNDWATER OPERABLE UNIT SRNS-RP-2011-01284 REVISION 1 REDLINE SEPTEMBER 2013 AND THE SAVANNAH RIVER SITE RESPONSES TO THE REGULATORY COMMENTS ON THE REVISION 0	BRIAN T. HENNESSEY	239	ROBERT H. POPE VAN KEISLER	9	IRF	CORRESPON
019138	09/01/2013	SRNS-RP-2011-01284 REDLINE REV 1	10693	SAMPLING AND ANALYSIS PLAN FOR THE P-AREA GROUNDWATER OPERABLE UNIT U SRNS-RP-2011-01284 REDLINE REV. 1 SEPTEMBER 2013	SRNS	239		152	ARF	SUPPORTING DOCUMENT
019179	10/23/2013	019179	10693	EPA APPROVAL OF THE SAMPLING AND ANALYSIS PLAN FOR THE P AREA GROUNDWATER OPERABLE UNIT SAP SRNS-RP-2011-01284 REVISION 1 REDLINE SEPTEMBER 2013 CERCLIS NUMBER 81	MARTH BERRY	239	BRIAN T. HENNESSEY	1	IRF	CORRESPON
019180	10/24/2013	019180	10693	SCDHEC APPROVAL OF THE SAMPLING AND ANALYSIS PLAN FOR THE P AREA GROUNDWATER OPERABLE UNIT U SRNS-RP-2011-01284 REDLINE REVISION 1 SEPTEMBER 2013 RECEIVED OCTOBER 1 2013	VAN KEISLER	239	BRIAN T. HENNESSEY	1	IRF	CORRESPON
019271	12/19/2013	ACP-14-117	10693	DOE SUBMITTAL OF THE CLEAN COPY OF THE SAMPLING AND ANALYSIS PLAN FOR THE P-AREA GROUNDWATER OPERABLE UNIT (SRNS-RP-2011-01284 REVISION 1 SEPTEMBER 2013) AND NOTIFICATION OF THE P-AREA GROUNDWATER OPERABLE UNIT FIELD START	BRIAN T. HENNESSEY	240	ROBERT H. POPE VAN KEISLER	2	IRF	CORRESPON
019272	09/01/2013	SRNS-RP-2011-01284 REV 1	10693	SAMPLING AND ANALYSIS PLAN FOR THE P-AREA GROUNDWATER OPERABLE UNIT (U) SRNS-RP-2011-01284 REVISION 1 SEPTEMBER 2013	SRNS	240		152	ARF	SUPPORTING DOCUMENT
019396	03/27/2014	ACP-14-143	10693	DOE SUBMITTAL OF THE EARLY ACTION CORRECTIVE MEASURES IMPLEMENTATION REPORT CMIR REMEDIAL ACTION COMPLETION REPORT RACR FOR P-AREA OPERABLE UNIT POTENTIAL SOURCE AREAS 3A AND 3B SUBUNITS U SRNS-RP-2013-00597 REVISION 0 MARCH	BRIAN T. HENNESSEY	241	ROBERT H. POPE SUSAN B. FULMER	2	IRF	CORRESPON
020234	05/07/2015	IACD-15-143	10693	DOE SUBMITTAL OF THE SAMPLING AND ANALYSIS PLAN FOR THE CHEMICALS, METALS, AND PESTICIDES CMP PITTS OPERABLE UNIT OU U SRNS-RP-2014-01203 REVISION 1 APRIL 2015 REDLINE AND CLEAN COPIES AND SAVANNAH RIVER SITES RESPONSES TO THE	BRIAN T. HENNESSEY	246	ROBERT H. POPE SUSAN B. FULMER	9	IRF	CORRESPON
020247	05/21/2015	SRNS-J2000-2015-00337	10693	READING ROOM FOR THE SRS ADMINISTRATIVE RECORD FILE (ARF) SRR-CWDA-2014-00086 REVISION 0 INDUSTRIAL WASTEWATER CLOSURE MODULE FOR LIQUID WASTE TANK 12H H-AREA TANK FARM, SAVANNAH RIVER SITE (U)	LAMESHA PRESSLEY	246	KATHY KARN CARMICHAEL	143	IRF	COMMUNITY INVOLVEMEN
021161	05/15/2017	SRNS-J2220-2017-00074	10693	P AREA GROUNDWATER EARLY REMOVAL ACTION SCOPING MEETING NOTES MAY 9 2017	SRNS	254		3	IRF	MEETING MINUTES
021186	06/21/2017	IACD-17-143	10693	DOE SUBMITTAL OF THE NOTIFICATION OF THE FOURMILE BRANCH INTEGRATOR OPERABLE UNIT INCLUDING THE UN-NAMED TRIBUTARY OF FOURMILE BRANCH SOUTH OF C AREA NBN FIFTH PHASE II FIELD START CERCLIS NUMBER 84	BRIAN T. HENNESSEY	254	ROBERT H. POPE SUSAN B. FULMER	2	IRF	CORRESPON
021319	10/30/2017	IACD-18-101	10693	DOE SUBMITTAL OF THE REMOVAL SITE EVALUATION REPORT/ENGINEERING EVALUATION/COST ANALYSIS FOR TRICHLOROETHYLENE PLUME DISCHARGING TO STEEL CREEK IN P AREA GROUNDWATER OPERABLE UNIT NBN U SRNS-RP-2017-00372 REVISION 0	BRIAN T. HENNESSEY	256	JON RICHARDS SUSAN B. FULMER	2	IRF	CORRESPON
021320	10/01/2017	SRNS-RP-2017-00372 REV 0	10693	REMOVAL SITE EVALUATION REPORT / ENGINEERING EVALUATION / COST ANALYSIS FOR TRICHLOROETHYLENE PLUMES DISCHARGING TO STEEL CREEK IN P AREA GROUNDWATER OPERABLE UNIT NBN U CERCLIS NUMBER: 81 SRNS-RP-2017-00372 REVISION 0 OCTOBER	SRNS	256		78	ARF	SUPPORTING DOCUMENT
021321	05/01/2017	ERD-EN-2013-0009 FINAL	10693	SCOPING SUMMARY FOR THE P AREA GROUNDWATER OPERABLE UNIT NBN U CERCLIS NUMBER: 81 ERD-EN-2013-0009 MAY 2017 FINAL	SRNS	256		39	ARF	SUPPORTING DOCUMENT
021328	12/13/2017	021328	10693	EPA COMMENTS ON THE REMOVAL SITE EVALUATION REPORT / ENGINEERING EVALUATION / COST ANALYSIS FOR TRICHLOROETHYLENE PLUMES DISCHARGING TO STEEL CREEK IN P AREA GROUNDWATER OPERABLE UNIT NBN U CERCLIS NUMBER: 81 SRNS-RP-2017-00372	JENNIFER TUFTS	256	BRIAN T. HENNESSEY	3	IRF	CORRESPON
021329	12/13/2017	021329	10693	SCDHEC COMMENTS ON THE REMOVAL SITE EVALUATION REPORT / ENGINEERING EVALUATION / COST ANALYSIS FOR TRICHLOROETHYLENE PLUMES DISCHARGING TO STEEL CREEK IN P AREA GROUNDWATER OPERABLE UNIT NBN U CERCLIS NUMBER: 81	SUSAN B. FULMER	256	BRIAN T. HENNESSEY	3	IRF	CORRESPON
021439	03/27/2018	IACD-18-139	10693	DOE SUBMITTAL OF THE REMOVAL SITE EVALUATION REPORT/ENGINEERING EVALUATION/COST ANALYSIS FOR TRICHLOROETHYLENE PLUMES DISCHARGING TO STEEL CREEK IN P AREA GROUNDWATER OPERABLE UNIT NBN U SRNS-RP-2017-00372 REVISION 1	BRIAN T. HENNESSEY	257	JON RICHARDS SUSAN B. FULMER	19	IRF	CORRESPON
021440	03/01/2018	SRNS-RP-2017-00372 REV. 1	10693	REMOVAL SITE EVALUATION REPORT / ENGINEERING EVALUATION / COST ANALYSIS FOR TRICHLOROETHYLENE PLUMES DISCHARGING TO STEEL CREEK IN P AREA GROUNDWATER OPERABLE UNIT NBN U CERCLIS NUMBER: 81 SRNS-RP-2017-00372 REVISION 1 MARCH 2018	SRNS	257		96	ARF	SUPPORTING DOCUMENT
021455	03/06/2018	ERD-EN-2018-0014	10693	RE: RSER/EE/CA FOR TRICHLOROETHYLENE PLUMES DISCHARGING TO STEEL CREEK IN P AREA GROUNDWATER OPERABLE UNIT NBN SRNS-RP-2017-00372 REVISION 0 OCTOBER 2017 COMMENT RESOLUTION CONFERENCE CALL	JON RICHARDS		BRIAN T. HENNESSEY	4	IRF	CORRESPON
021469	04/10/2018	ERD-EN-2018-0017	10693	THE SAVANNAH RIVER SITE ENVIRONMENTAL BULLETIN FOR THE REMOVAL SITE EVALUATION REPORT/ENGINEERING EVALUATION/COST ANALYSIS RSER/EE/CA FOR P AREA GROUNDWATER OPERABLE UNIT AVAILABLE FOR PUBLIC COMMENT VOLUME 30 NUMBER 4	SRS			3	IRF	COMMUNITY INVOLVEMEN
021475	03/27/2018	IACD-18-140	10693	DOE SUBMITTAL OF THE SAMPLING AND ANALYSIS PLAN ADDENDUM FOR THE P AREA GROUNDWATER OPERABLE UNIT U SRNS-RP-2018-00261 REVISION 0 FEBRUARY 2018 CERCLIS NUMBER: 81	BRIAN T. HENNESSEY		JON RICHARDS SUSAN B. FULMER	2	IRF	CORRESPON
021476	02/01/2018	SRNS-RP-2018-0261 REV. 0	10693	SAMPLING AND ANALYSIS PLAN ADDENDUM FOR THE P AREA GROUNDWATER OPERABLE UNIT U CERCLIS NUMBER: 81 SRNS-RP-2018-00261 REVISION 0 FEBRUARY 2018	SRNS			161	ARF	SUPPORTING DOCUMENT

Catalog Num	Date	Doc Number	Track #	Title	Author	CD	Addressee	#of Pages	File Typ	Doc Type
021477	04/04/2018	IACD-18-143	10693	DOE SUBMITTAL OF THE RESOURCE CONSERVATION AND RECOVERY ACT FACILITY INVESTIGATION/REMEDIAL INVESTIGATION REPORT WITH BASELINE RISK ASSESSMENT AND CORRECTIVE MEASURES STUDY/FEASIBILITY STUDY FOR THE G AREA OIL SEEPAGE BASIN	BRIAN T. HENNESSEY		JON RICHARDS SUSAN B. FULMER	36	IRF	CORRESPON
021486	04/25/2018	ARF-021486	10693	EPA COMMENTS ON THE DRAFT ACTION MEMORANDUM AND RESPONSIVENESS SUMMARY FOR THE NON-TIME CRITICAL REMOVAL ACTION FOR THE P-AREA GROUNDWATER OPERABLE UNIT (U), CERCLIS NUMBER: 81, RECEIVED MARCH 27, 2018 AND COMMENTS ON SCDHEC COMMENTS ON THE DRAFT ACTION MEMORANDUM AND RESPONSIVENESS SUMMARY FOR THE NON-TIME CRITICAL REMOVAL ACTION FOR THE P-AREA GROUNDWATER OPERABLE UNIT (U), CERCLIS NUMBER: 81 RECEIVED MARCH 28, 2018	J. Tufts		B. Hennessey	24	IRF	CORRESPON
021487	04/30/2018	021487	10693	EPA COMMENTS ON THE SAMPLING AND ANALYSIS PLAN ADDENDUM FOR TH EP-AREA GROUNDWATER OPERABLE UNIT (U), CERCLIS NUMBER: 81, SRNS-RP-2018-00261, REVISION 0, DATED FEBRUARY 2018, SAVANNAH RIVER SITE, AIKEN, SOUTH CAROLINA	S. Fulmer		B. Hennessey	2	IRF	CORRESPON
021626	05/04/2018	021626	10693	DOE SUBMITTAL OF THE ACTION MEMORANDUM AND RESPONSIVENESS SUMMARY FOR THE NON-TIME CRITICAL REMOVAL ACTION FOR THE P-AREA GROUNDWATER OPERABLE UNIT (U), SEMS NUMBER: 81	J. Tufts		B. Hennessey	3	IRF	CORRESPON
021657	05/29/2018	IACD-18-151	10693	DOE SUBMITTAL OF THE ACTION MEMORANDUM AND RESPONSIVENESS SUMMARY FOR THE NON-TIME CRITICAL REMOVAL ACTION FOR THE P-AREA GROUNDWATER OPERABLE UNIT (U), SEMS NUMBER: 81	B. Hennessey		S. Fulmer J. Richards	19	IRF	CORRESPON

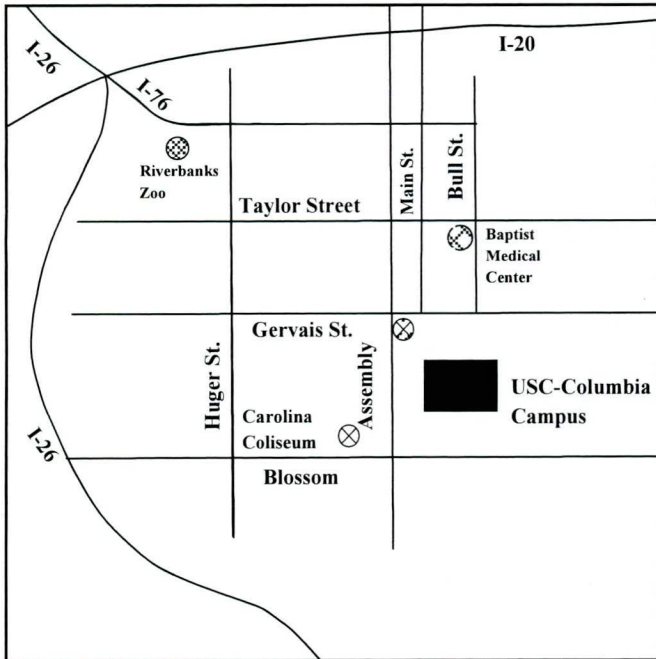
# INFORMATION REPOSITORIES



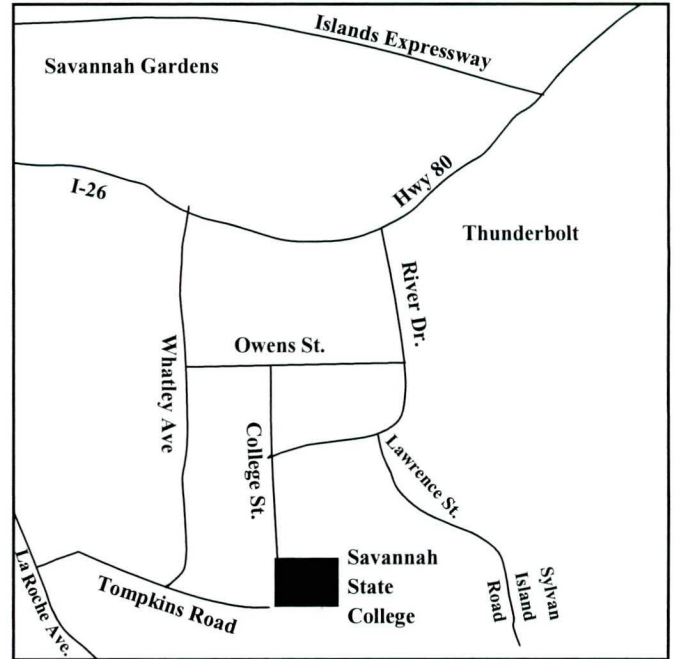
**Aiken Information Repository**  
 U.S. Department of Energy  
 Public Reading Room  
 USC-Aiken Campus



**Augusta Information Repository**  
 Reese Library  
 Augusta University



**Columbia Information Repository**  
 Thomas Cooper Library  
 University of South Carolina



**Savannah Information Repository**  
 Asa H. Gordon Library  
 Savannah State College

## **Definitions:**

Each entry in this Administrative Record File contains the following information:

**ARF/IRF Catalog Number:** A unique number assigned to each document or piece of information. This number appears in the upper right hand corner of the document.

**Date:** The date the document or information was issued.

**Document Number:** Many of the documents published or produced by SCDHEC, EPA and SRS are assigned unique numbers. If no document number has been assigned, the Catalog Number is used.

**Title:** The title of the document, or a brief description of the contents.

**Author:** The person or party responsible for the issuance or writing of the document or information.

**Author Affiliation:** The organization that the author works for or is affiliated with.

**Addressee:** In most cases this entry will be blank except if the document is correspondence. The entry in that case will be the organization(s) to which the Addressee is affiliated.

**Appx. No. of Pages:** The approximate number of pages the document contains.

**Classification:** The entry will contain one of the two following codes.

**U:** The information is unclassified and available to the general public for viewing.

**CP:** The information or document is considered confidential or privileged. The document may contain sensitive information and is not available to the general public. It may be included in an Administrative Record File as it was used to support the decision making, but cannot be made publicly available.

**File Type:** One of the following codes will be entered in this area:


**ARF:** This document is included in the Administrative Record File.or Administrative Record for the unit. The document is physically located either in hard copy or on cd and is available to the general public for viewing and/or copying.

**ARF-BRO:** This document is included in the Administrative Record File or Administrative Record for the unit. The document will not be on cd because it is classified or privileged information, protected by copy-right laws, or is publicly available technical literature not generated for the unit at issue (i.e.; an engineering textbook).

**IRF:** This document is provided for information only. It is not used in the decision making process for the unit. It is physically located either in hardcopy or on cd and is available to the general public for viewing and/or copying.

**IRF-BRO:** This document is listed for information only. It was not used in the decision making process for the unit. It will not be microfilmed because it is protected by copyright laws or is publicly available.

**Compact Disk (CD) Number:** A typical entry is 101. The document associated with that catalog number is located on that cd in pdf format.



**Department of Energy**  
Savannah River Operations Office  
P.O. Box A  
Aiken, South Carolina 29802  
MAY 29 2018

Ms. Susan B. Fulmer, P. G., Manager  
Federal Remediation Section  
Division of Site Assessment, Remediation and Revitalization  
Bureau of Land and Waste Management  
South Carolina Department of Health and Environmental Control  
2600 Bull Street  
Columbia, South Carolina 29201

Mr. Jon Richards  
Acting Savannah River Site Remedial Project Manager  
Superfund Division  
U. S. Environmental Protection Agency, Region 4  
61 Forsyth Street, SW  
Atlanta, Georgia 30303

Dear Ms. Fulmer and Mr. Richards:

**SUBJECT:** Action Memorandum and Responsiveness Summary for the Non-Time Critical Removal Action for the P-Area Groundwater Operable Unit (U), SEMS Number: 81

Pursuant to the National Oil and Hazardous Substances Pollution Contingency Plan [40 CFR Section 300.415(b)(2)(i)] that states removal actions shall be considered when there is "*Actual or potential exposure to nearby human populations, animals, or the food chain from hazardous substances or pollutants or contaminants*", the U.S. Department of Energy (DOE) prepared a Removal Site Evaluation Report/Engineering Evaluation/Cost Analysis (RSER/EE/CA) for Trichloroethylene Plumes Discharging to Steel Creek in P-Area Groundwater Operable Unit (SRNS-RP-2017-00372, Revision 1, March 2018) CERCLIS Number: 81. The scope of this removal action is to treat the P-Area Groundwater (PAGW) Operable Unit (OU) trichloroethylene (TCE) groundwater plume(s) prior to discharging into Steel Creek. The regulatory review of the Revision 0 RSER/EE/CA occurred from October 31, 2017 to December 13, 2017.

The Savannah River Site (SRS) received comments from the South Carolina Department of Health and Environmental Control (SCDHEC) and the U.S. Environmental Protection Agency (EPA) on December 13, 2017. The SRS' responses to the EPA's and SCDHEC's comments were incorporated into the Revision 1 RSER/EE/CA, which was made available for public review and comment from April 10, 2018 to May 10, 2018. Comments received during the public comment period are addressed in the enclosed Responsiveness Summary, which will be made part of the Administrative Record. In addition, a notice will be filed in the Environmental Bulletin within two (2) weeks of submittal of the Action Memorandum and Responsiveness Summary to the Administrative Record File/Information Repository File.

P-Area is located within the central portion of SRS ~4.0-km (2.5 mi) east-southeast of the geographical center of SRS and about 6.4 km (4 mi) west of the nearest site boundary. P-Area consists of a closed nuclear reactor building complex and several support facilities that were characterized and identified as sources to soil and groundwater contamination during facility operations between 1954 and 1991. The PAGW OU encompasses the groundwater beneath P-Area, northwest to Steel Creek, northeast

MAY 29 2018

Ms. Susan Fulmer  
Mr. Jon Richards

2

toward PAR Pond and SRS Road F, and southeast to Meyers Branch. PAGW OU includes a volatile organic compound (VOC) groundwater plume containing primarily TCE with minor quantities of tetrachloroethylene, and a larger tritium groundwater plume. Tritium will be addressed in a separate, future decision and is not addressed as part of this removal action.

The TCE groundwater contamination is primarily exhibited in a narrow band north of the P-Reactor and extends west to Steel Creek. The VOC groundwater plumes can be described in three parts based on location: 1) source area, 2) neck area, and 3) distal area.

- **Source Area:** The source area represents the majority of the VOC groundwater contamination and is centered north of the P-Reactor within the P Area facility area.
- **Neck Area:** The neck area defines the location where the VOC groundwater plumes are controlled by a buried geologic feature which is believed to have been a stream bed at one time. This buried geologic feature creates a defined narrowing of the groundwater plumes, located west of the P Area facility area, and acts as a transport corridor between the source area and the distal area of the plumes.
- **Distal Area:** The distal area defines the area of the plumes that are closest to Steel Creek and is referred to as the "elbow portion".

Alternatives associated with treating the neck and distal areas of the plumes are focused on addressing the higher TCE concentrations (above ~5,000 µg/L).

The objective of the removal action is to protect human health and the environment by reducing the mass and downgradient transport of VOCs present in groundwater. Two portions of the groundwater plumes with elevated TCE concentrations, the neck area and the elbow portion of the distal area, were evaluated to determine the best location for a removal action.

Two technologies, Permeable Reactive Barrier (PRB) and In Situ Chemical Oxidation (ISCO), were evaluated as part of the RSER/EE/CA. The analysis for each of these remedial technologies includes the performance monitoring of the groundwater conditions to evaluate the effectiveness of the treatment. The PRB technology involves the emplacement of zero-valent iron into the subsurface barrier to intercept and treat the TCE and any other associated VOCs as they flow through the zone of iron emplacement. The iron is a reactive medium that degrades the TCE into nontoxic dehalogenated organic compounds and inorganic chloride. ISCO technology involves the injection(s) of a chemical oxidant (sodium persulfate), an activator (if needed), and pH buffer. Sodium persulfate oxidizes the TCE in the groundwater plumes and converts the contaminant to non-toxic compounds. Multiple injections may be necessary for the ISCO based on the effectiveness of the initial treatment.

MAY 29 2018

Ms. Susan Fulmer  
Mr. Jon Richards

3

The cleanup alternatives using these technologies that were evaluated based on effectiveness, ease of implementation, and cost were:

Alternative	Description
Alternative 1	No Action
Alternative 2A	PRB in the Neck Area of the TCE Groundwater Plumes
Alternative 2B	PRB in the Elbow Portion of the Distal Area of the TCE Plumes
Alternative 3A	ISCO Using Sodium Persulfate in the Neck Area of the TCE Plumes
Alternative 3B	ISCO Using Sodium Persulfate in the Elbow Portion of the Distal Area of the TCE Plumes

The selected removal action for the PAGW OU is Alternative 2A, PRB in the Neck Area of the TCE Groundwater Plumes. The installation of a PRB in the well-defined highly permeable sediments in the neck area of the TCE plumes will reduce VOC mass, cut off the source area of the plumes and prevent significant VOC migration in groundwater past the treatment zone. This alternative will not preclude any additional remediation of the PAGW OU and is expected to be consistent with the expected final remedial actions at the PAGW OU. The selected alternative will comply with all action- and location-specific ARARs identified in Table A-1 of the enclosed Responsiveness Summary.

Removal action activities are anticipated to commence by April 30, 2019. Upon conclusion of the removal action, a Removal Action Report that summarizes the work will be prepared and submitted to SCDHEC and EPA to document the completion of the removal action.

Questions from you or your staff may be directed to me at (803) 952-8365, or the DOE Program Manager, Mr. Philip Prater, at (803) 952-9333.

Sincerely,



Brian T. Hennessey  
SRS Remedial Project Manager  
Area Completion Project

IACD-18-151

## Responsiveness Summary

The thirty (30) day public comment period for the *Removal Site Evaluation Report/Engineering Evaluation/Cost Analysis (RSER/EE/CA)* for Trichloroethylene Plumes Discharging to Steel Creek in P-Area Groundwater Operable Unit (SRNS-RP-2017-00372, Revision 1, March 2018) CERCLIS Number: 81, began on April 10, 2018 and ended on May 10, 2018.

## Public Comments

No comments were received on the RSER/EE/CA from the public during the thirty (30) day public comment period. However, comments were received from the U.S. Environmental Protection Agency (EPA). The comments and the associated responses are addressed below.

1. The Action Memo and RSER/EE/CA currently state that the remedial action objective (RAO) for the non-time critical removal action is *“to reduce the TCE mass in the groundwater plumes so that the mass flux to Steel Creek will ultimately be reduced to a concentration less than the maximum contaminant level (MCL) (<5 µg/L) in surface water.”* The RAO needs to be revised to reflect the state’s promulgated chemical-specific ARARs, i.e., the ambient water quality criteria, for protection of surface water. The RAO should be revised to read: *“The remedial action objective (RAO) for the non-time critical removal action is to reduce the TCE mass in the groundwater plumes so that the mass flux to Steel Creek will ultimately be reduced to a concentration less than the ambient water quality criteria (AWQC)(2.5 µg/L) in surface water.”* The numeric criteria for the protection and maintenance of all classes of surface waters are adopted and are listed in SC R. 61-68, sections E, G, and the Appendix attached thereto. According to SC R. 61-68.E.14.b., for application of numeric criteria to protect human health, where separate numeric criteria are given for organism consumption, water and organism consumption (W/O), and drinking water Maximum Contaminant Levels (MCLs), the *most stringent* of the criteria shall be applied to protect the existing and classified uses of the waters of the State. Thus, the RAO, for protection of freshwaters (FW) must meet the following numerical water quality standards as listed in the Appendix:

- Tetrachloroethylene (PCE) = 0.69 µg/L (W/O)
- Trichloroethylene (TCE) = 2.5 µg/L (W/O)
- Cis-1,2-dichloroethylene = 70 µg/L (MCL)

**Response: Clarification.** *Given that the groundwater is the target media where treatment will be applied, the removal action objective will be revised in the Action Memorandum to the following:*

*“The objective of the removal action is to protect human health and the environment by reducing the mass and downgradient transport of VOCs present in groundwater.”*

2. Section 2.3- Land Use. Please revise the last sentence to include the AWQC for surface water (based upon protection of human health, W/O). The sentence should read: "Land use of the entire PAGW OU area will be controlled as part of a future remedial decision in accordance with the SRS Land Use Control Assurance Plan to prevent use of groundwater that exceed MCLs or surface water that exceeds AWQC."

**Response: Clarification.** Land use controls are not included as part of this removal action and are not discussed as part of the Action Memorandum. Therefore, no changes are necessary to the RSER/EE/CA and/or the Action Memorandum.

3. The RSER/EE/CA should indicate that surface water samples will be measured for compliance with the AWQC (TCE, 2.5 µg/L; PCE, 0.69 µg/L; Cis-1,2-dichloroethylene, 70 µg/L) as referenced in comment #1 above. In sections discussing surface water contamination, please include a surface water data summary table and discussion of surface water sampling data in comparison to the AWQC. Currently, the document only compares surface water sampling data against the groundwater MCL (5 µg/L).

**Response: Clarification.** The comparisons of groundwater and surface water data against the MCLs provide the justification for taking action, which will treat the VOC concentrations in groundwater. No changes are necessary to the RSER/EE/CA and/or the Action Memorandum.

4. Please replace the ARARs tables in Appendix A of the RSER/EE/CA with the attached ARARs table prepared by the EPA.

**Response: Clarification.** The Applicable or Relevant and Appropriate Requirements (ARAR) table included in Appendix A of the RSER/EE/CA has been reviewed in conjunction with the ARAR table provided by EPA. As the objective of the removal action is to reduce the mass of TCE in groundwater, the potential chemical specific MCLs in SC R.61-58 and water classification standards South Carolina (SC) R.61-68 are considered applicable. However, it is recognized that this removal action will not achieve the MCLs within the groundwater plumes. The intent of the action is to reduce the downgradient transport and mass of the VOC contaminants in the plumes; achieving the MCLs will be part of the final remedial decision goals.

SRS added potential ARARs related to the fugitive dust and offsite disposal of hazardous waste. ARARs for waste piles are not ARARs since this is a Comprehensive Environmental Response, Compensation, and Liability Act (CERCLA) removal action and all environmental media will remain on unit and will continue to serve as an environmental media. In addition, the environmental media does not contain hazardous waste that would render the environmental media as hazardous if offsite disposal was required; however, Resource Conservation and Recovery Act (RCRA) Toxicity Characteristic Leaching Procedure (TCLP)

*determinations will be performed in the event offsite disposal is necessary to support process knowledge. The ARAR table does include hazardous waste regulations, since waste determinations for any offsite disposal is applicable. Finally, all necessary administrative permits (Underground Injection Control Permit, well program plan, etc.) will be obtained and the action- and location-specific ARARs identified as applicable or relevant and appropriate will be met by the removal action. The revised Table A-1 is provided below.*

5. RSER/EE/CA Section 4.0, for alternatives 2A and 2B, indicates that the method of installation of the PRB will be determined upon review of conceptual designs provided by the vendor, thus it is not yet known whether extensive trenching or excavation will occur. Therefore, the attached ARARs table provided by the EPA includes the requirements for staging piles that may be triggered if installation of the PRB involves trenching and temporary staging of contaminated soils prior to those soils being placed back in the trenched areas.

*Response: Clarification. Waste pile regulations will not be identified as ARARs in the revised Table A-1. Waste piles are not necessary for this removal action for the following reasons:*

- *The environmental media does not contain listed hazardous waste and does not have RCRA TCLP levels that exceed trigger toxicity levels for characteristic hazardous waste.*
- *The environmental media will remain on site under this CERCLA action.*
- *The environmental media will continue to serve as an environmental media after the removal action is completed.*

*No changes are necessary to the RSER/EE/CA and/or the Action Memorandum.*

6. Revise the first sentence on page 13 to state that the objective is to achieve AWQC in Steel Creek. *“Based on data collected from the monitoring well network, it is assumed that four injection campaigns would be required every three years over the course of 10 years in order to sufficiently reduce the mass of TCE in the groundwater in order to be effective at eventually achieving the ~~MCL~~ AWQC in Steel Creek.”*

*Response: Clarification. As the objective of the removal action is to reduce the mass and downgradient transport of the TCE plumes, the reference to achieving concentration-based standards in surface water is not present in the Action Memorandum. Therefore, no changes are necessary to the RSER/EE/CA and/or the Action Memorandum.*

7. Page 21, alternative 2 – Installation of PRB. Revise discussion of management of soil cuttings to indicate that soil cuttings generated during installation of the PRB will be managed in accordance with all applicable or relevant and appropriate RCRA waste characterization, storage and disposal requirements.

*Response: Clarification. The environmental media does not contain listed hazardous waste and does not have TCE levels that exceed trigger toxicity levels for characteristic hazardous waste. Contaminated environmental media requiring offsite disposal will be managed in accordance with offsite ARARs. No changes are necessary to the RSER/EE/CA and/or the Action Memorandum.*

8. Section 6.0 – Preferred Removal Action Alternative. Revise the third sentence to read as follows: “*This alternative will ultimately allow surface water concentrations in Steel Creek to achieve the ~~MCL~~ AWOC once the remnant plumes have attenuated.*”

*Response: Clarification. As the objective of the removal action is to reduce the mass and downgradient transport of the TCE plumes, the selected removal action justification in the Action Memorandum has been revised to, “The installation of a PRB in the well-defined highly permeable sediments in the neck area of the TCE plumes will reduce VOC mass, cut off the source area of the plumes and prevent significant VOC migration in groundwater past the treatment zone.”*

**Table A-1: Alternative 2A ARARs and TBC Criteria for TCE Plumes Discharging to Steel Creek in PAGW OU**

Action	Requirements	Prerequisite	Citation
<i>Action-specific ARARs</i>			
<i>General Construction Standards — All Land-disturbing Activities (i.e., excavation, clearing, grading, etc.)</i>			
Managing storm water runoff from land-disturbing activities	Must comply with the substantive requirements for stormwater management and sediment control of <i>NPDES Construction General (CG) Permit for Stormwater Discharges No. SCR100000, issued under R.122.8 and developed consistent with the conditions in R.61-9.122.41 applicable to all permits.</i>	Large and small construction activities (as defined in R. 61-9 and SCR100000) of more than 1 acre of land – <b>applicable</b>	SCDHEC R. 61-9.122.41 and 122.28(a)(2)(i)
	Coverage under the CG Permit requires development of a stormwater management and sediment control plan which is to be consistent, at a minimum, to the substantive standards listed in SC Regulation 72-300, unless specifically exempted by SC Regulation 72-302.A	Large and small construction activities (as defined in R. 61-9 and SCR100000) of more than 1 acre of land – <b>TBC</b>	<i>NPDES Construction General (CG) Permit for Stormwater Discharges, Permit No. SCR100000</i>
	<p>The stormwater management and sediment control plan shall contain at a minimum the information provided in the following subsections:</p> <ul style="list-style-type: none"> <li>• A plan for temporary and permanent vegetative and structural erosion and sediment control measures which specify the erosion and sediment control measures to be used during all phases of the land disturbing activity and a description of their proposed operation;</li> <li>• Provisions for stormwater runoff control during the land disturbing activity and during the life of the facility meeting the peak discharge rate and velocities requirements in subsections (e)1. and (e)2. of this section.</li> </ul> <p><b>NOTE: Alternatives 2A land disturbance is estimated to be less than 1 acre.</b></p>	Activities involving more than two (2) acres and less than five (5) acres of actual land disturbance which are not part of a larger common plan of development or sale – <b>relevant and appropriate</b>	SCDHEC R. 72-307 I(3)(d) and (e) – <i>South Carolina Storm Water Management and Sediment Reduction Regulations</i>
Managing fugitive dust emissions from land disturbing activities	Emissions of fugitive particulate matter shall be controlled in such a manner and to the degree that it does not create an undesirable level of air pollution. Volatile organic compounds shall not be used for dust control purposes.  Oil treatment is also prohibited.	Activities that will generate fugitive particulate matter (Statewide) – <b>applicable</b>	SCDHEC R. 61-62.6 Section III(a)- <i>Control of Fugitive Particulate Matter Statewide</i>  SCDHEC R. 61-62.6 Section III(d)

**Table A-1: Alternative 2A ARARs and TBC Criteria for TCE Plumes Discharging to Steel Creek in PAGW OU**

Action	Requirements	Prerequisite	Citation
Injection of fluids, solids, or mixtures into subsurface	No owner or operator shall construct, operate, maintain, convert, plug, abandon, or conduct any other injection activity in a manner that allows the movement of fluid containing any contaminant into underground sources of drinking water, if the presence of that contaminant may cause a violation of any primary drinking water regulation under 40 <i>CFR</i> Part 142 or may otherwise adversely affect the health of persons.	Underground injection into an underground source of drinking water – <b>applicable.</b>	40 40 <i>CFR</i> 144.12(a)
	<p>The movement of fluids containing wastes or contaminants into underground sources of drinking water as a result of injection is prohibited if the presence of the waste or contaminant:</p> <ul style="list-style-type: none"> <li>• May cause a violation of any drinking water standard under R61-58.5; or, may otherwise adversely affect the health of persons.</li> </ul> <p>As defined in R.61-87.2:                      “Fluid” means material or substance which flows or moves whether in a semisolid, liquid, sludge, gas, or any other form or state. “Well” means any excavation which is cored, bored, drilled, jetted, dug, or otherwise constructed the depth of which is greater than its largest surface dimension; or, a dug hole whose depth is greater than the largest surface dimension; or, an improved sinkhole; or, a subsurface fluid distribution system.</p>	Underground injection of any fluids into the subsurface or ground waters of the State of South Carolina – <b>applicable.</b>	SCDHEC R.61-87.5(A) and (B)
	No person shall construct, use or operate a Class V.A. well for injection in violation of R61-87.5. R.61-87.11(E)(1) - Class V.A. injection wells include: (g) Injection wells used in experimental technologies	Class V.A injection wells [as classified in R.61-87.11(E)(1)] – <b>applicable</b>	SCDHEC R.61-87.11(E)(2)(b)
Operation of underground injection wells	At a minimum, the following information concerning the injection formation shall be determined or calculated: 1) Fluid pressure; 2) Estimated fracture pressure; 3) Physical and chemical characteristics of the injection zone.	Operation of Class V.A. wells, [as classified in R.61-87.11(E)(1)] – <b>applicable</b>	SCDHEC R.61-87.14(D)
	Shall at all times properly operate and maintain all facilities and systems of treatment and controls which are installed or used.		SCDHEC R.61-87.13(X)

**Table A-1: Alternative 2A ARARs and TBC Criteria for TCE Plumes Discharging to Steel Creek in PAGW OU**

Action	Requirements	Prerequisite	Citation
	Shall report malfunction of injection system which may cause fluid migration into or between underground sources of drinking water; shall immediately stop injection upon determination that the injection system has malfunctioned and could cause fluid migration into or between underground sources of drinking water; shall not restart the injection system until the malfunction has been corrected.		SCDHEC R.61-87.13(EE)
Monitoring of underground injection wells	An appropriate number of monitoring wells shall be completed into the injection zone and into any underground sources of drinking water which could be affected by the injection operation. These wells shall be located in such a fashion as to detect any excursion of injection fluids, process by-products, or formation fluids outside the injection area or zone. If the operation may be affected by subsidence or catastrophic collapse the monitoring wells shall be located so that they will not be physically affected.	Monitoring of Class V.A. wells, [as classified in R.61-87.11(E)(1)] – <b>applicable</b>	SCDHEC R.61-87.14(G)(1)
Closure of Class V underground injections wells	Wells must be closed in a manner that complies with the prohibition of fluid movement in 40 CFR 144.82(a)(1). Also, any soil, gravel, sludge, liquids, or other materials removed from or adjacent to the well must be disposed or otherwise managed in accordance with substantive applicable Federal, State, and local regulations and requirements.	Closure of Class V wells [as defined in 40 CFR 144.6(e)] – <b>applicable</b>	40 CFR 144.82(b)
<b>Action-specific ARARs</b>			
<b>Monitoring Well Installation, Operation, and Abandonment</b>			
Installation of Permanent and Temporary Monitoring Wells	All monitoring wells shall be drilled, constructed, maintained, operated, and/or abandoned to ensure that underground sources of drinking water are not contaminated.	Construction of <i>permanent and temporary</i> monitoring wells, as defined in R. 61-71B – <b>applicable</b>	SCDHEC R. 61-71H.1(b)
Installation of Permanent Conventionally Installed or Direct Push Monitoring Wells	Wells shall be grouted from the top of the bentonite seal to the land surface. Grout is to be composed of neat cement, a bentonite cement mixture, or high solids sodium bentonite grout.	Construction of <i>permanent conventionally installed or direct push</i> monitoring wells, as defined in R. 61-71B – <b>applicable</b>	SCDHEC R. 61-71H.2.a.(1),(2) [ <i>conventionally installed wells</i> ] SCDHEC R. 61-71H.3.b.(1),(2) [ <i>direct push wells</i> ]

**Table A-1: Alternative 2A ARARs and TBC Criteria for TCE Plumes Discharging to Steel Creek in PAGW OU**

Action	Requirements	Prerequisite	Citation
	<p>The diameter of the annular space shall be large enough to allow for forced injection of grout through a tremie pipe.</p> <p>All grouting shall be accomplished using forced injection to emplace the grout. When emplacing the grouting material, the tremie pipe shall be lowered to the bottom of the zone to be grouted. The tremie pipe shall be kept full continuously from start to finish of the grouting procedure, with the discharge end of the tremie pipe being continuously submerged in the grout until the zone to be grouted is completely filled.</p>		<p>SCDHEC R. 61-71H.2.a.(3),(4)  <i>[conventionally installed wells]</i></p> <p>SCDHEC R. 61-71H.3.b.(3),(4)  <i>[direct push wells]</i></p>
<p>Installation of Permanent Conventionally Installed or Direct Push Monitoring Wells (cont'd)</p>	<p>A cement or aggregate reinforced concrete pad at the ground surface of appropriate durability and strength, considering the setting and location of each well, that extends six inches beyond the borehole diameter and six inches below ground surface is required. The pad shall be capable of preventing infiltration between the surface casing and the borehole to the subsurface.</p>		<p>SCDHEC R. 61-71H.2.a.(5)  <i>[conventionally installed wells]</i></p> <p>SCDHEC R. 61-71H.3.b.(5)  <i>[direct push wells]</i></p>
	<p>Well Construction and Materials Standards –</p> <ol style="list-style-type: none"> <li>1) Casing shall be of sufficient strength to withstand normal forces encountered during and after well installation and be composed of material so as to minimally affect water quality analyses.</li> <li>2) Casing shall have a sufficient diameter to provide access for sampling equipment.</li> <li>3) A properly hydrated bentonite seal with a minimum thickness of twelve inches directly above the filter pack shall be used, if the well has a filter pack.</li> <li>4) The monitoring well intake or screen design shall minimize formational materials from entering the well. The filter pack shall be utilized opposite the well screen as appropriate in so that parameter analyses will be minimally affected.</li> </ol>		

Table A-1: Alternative 2A ARARs and TBC Criteria for TCE Plumes Discharging to Steel Creek in PAGW OU

Action	Requirements	Prerequisite	Citation
	<p>5) A locking cap or other security devices to prevent damage and/or vandalism shall be used.</p> <p>6) Monitoring wells completed below grade shall be in a watertight vault with a well cap to prevent infiltration of surface water into the well.</p>	Construction of <i>permanent conventionally installed or direct push</i> monitoring wells, as defined in R. 61-71B – <b>applicable</b>	<p>SCDHEC R. 61-71H.2.b. [conventionally installed wells]</p> <p>SCDHEC R. 61-71H.3.c [direct push wells]</p>
	All monitoring wells shall be properly labeled with an identification plate immediately upon well completion. The identification plate shall be constructed of a durable, weatherproof, rustproof, material. The identification plate shall be permanently secured to the well casing or enclosure floor around the casing where it is readily visible and shall identify: 1) company name and certification number of the driller who installed the well; 2) date well was completed; 3) total depth (feet); 4) casing depth (feet); 5) screened Interval; 6) designator and/or identification number.		<p>R. 61-71H.2.c. [conventionally installed wells]</p> <p>SCDHEC R. 61-71H.3.d [direct push wells]</p>
Abandonment of <i>Permanent Conventionally Installed</i> Monitoring Wells	Abandonment of permanent conventionally installed monitoring wells shall be by forced injection of grout or pouring through a tremie pipe starting at the bottom of the well and proceeding to the surface in one continuous operation. The well shall be filled with either with neat cement, bentonite-cement, or 20% high solids sodium bentonite grout, from the bottom of the well to the land surface.	Abandonment of <i>permanent conventionally installed</i> monitoring wells – <b>applicable</b>	SCDHEC R. 61-71H.2.e.
<b>Action-specific ARARs</b>			
<b>Waste Characterization and Storage (e.g., soil cuttings from well and/or PRB installation, monitoring well purgewater, wastewaters)</b>			
Characterization of solid waste	<p>Must determine if solid waste is a hazardous waste using the following method:</p> <p>Should first determine if waste is excluded from regulation under 40 CFR §261.4; and</p>	Generation of solid waste as defined in 40 CFR §261.2 – <b>applicable</b>	<p>40 CFR §262.11(a)</p> <p>SCDHEC R. 61-79 §262.11(a)</p>
	Must determine if waste is listed as hazardous waste under 40 CFR Part 261.	Generation of solid waste which is not excluded under 40 CFR §261.4(a) – <b>applicable</b>	<p>40 CFR §262.11(b)</p> <p>SCDHEC R. 61-79 §262.11(b)</p>

**Table A-1: Alternative 2A ARARs and TBC Criteria for TCE Plumes Discharging to Steel Creek in PAGW OU**

Action	Requirements	Prerequisite	Citation
	Must determine whether the waste is (characteristic waste) identified in subpart C of 40 CFR Part 261 by either: 1) Testing the waste according to the methods set forth in subpart C of 40 CFR part 261, or according to an equivalent method approved by the Administrator under 40 CFR §260.21; or 2) Applying knowledge of the hazard characteristic of the waste in light of the materials or the processes used.	Generation of solid waste which is not excluded under 40 CFR §261.4(a) – <b>applicable</b>	40 CFR §262.11(c) SCDHEC R. 61-79 §262.11(c)
	Must refer to Parts 261, 262, 264, 265, 266, 268, and 273 for possible exclusions or restrictions pertaining to management of the specific waste.	Generation of solid waste which is determined to be hazardous waste – <b>applicable</b>	40 CFR §262.11(d) SCDHEC R. 61-79 §262.11(d)
Determinations for management of <i>hazardous waste</i> <sup>1</sup>	Must determine each EPA Hazardous Waste Number (waste code) applicable to the waste in order to determine the applicable treatment standards under 40 CFR 268 <i>et seq.</i> <i>Note:</i> This determination may be made concurrently with the hazardous waste determination required in Sec. 262.11 of this chapter.	Generation of hazardous waste for storage, treatment or disposal – <b>applicable</b>	40 CFR 268.9(a) SCDHEC R. 61-79 268.9(a)
	Must determine the underlying hazardous constituents [as defined in 40 CFR 268.2(i)] in the characteristic waste.	Generation of RCRA characteristic hazardous waste (and is not D001 non-wastewaters treated by CMBST, RORGS, or POLYM of Section 268.42 Table 1) for storage, treatment or disposal – <b>applicable</b>	40 CFR 268.9(a) SCDHEC R. 61-79 268.9(a)
	Must determine if the hazardous waste meets the treatment standards in 40 CFR 268.40, 268.45, or 268.49 by testing in accordance with prescribed methods or use of generator knowledge of waste. <i>Note:</i> This determination can be made concurrently with the hazardous waste determination required in 40 CFR 262.11.	Generation of hazardous waste for storage, treatment or disposal – <b>applicable</b>	40 CFR 268.7(a) SCDHEC R. 61-79 268.7(a) (1)

**Table A-1: Alternative 2A ARARs and TBC Criteria for TCE Plumes Discharging to Steel Creek in PAGW OU**

Action	Requirements	Prerequisite	Citation
Temporary storage of hazardous waste in containers	<p>A generator may accumulate hazardous waste at the facility provided that:</p> <ul style="list-style-type: none"> <li>waste is placed in containers that comply with 40 CFR 265.171-173; and</li> <li>the date upon which accumulation begins is clearly marked and visible for inspection on each container</li> <li>container is marked with the words “hazardous waste”; or</li> </ul>	Accumulation of RCRA hazardous waste on site as defined in 40 CFR 260.10 – <b>applicable</b>	40 CFR 262.34(a)(1) and (2) SCDHEC R. 61-79 262.34(a)(1) and (2) 40 CFR 264.34(a)(3) SCDHEC R. 61-79 262.34(a)(3)
	<ul style="list-style-type: none"> <li>container may be marked with other words that identify the contents.</li> </ul>	Accumulation of 55 gal. or less of RCRA hazardous waste or 1 quart of acutely hazardous waste listed in 261.33(e) at or near any point of generation – <b>applicable</b>	40 CFR 262.34(c)(1) SCDHEC R. 61-79 262.34(c)(1)
Use and management of hazardous waste in containers	If container holding waste is not in good condition (e.g. severe rusting, structural defects), or if it begins to leak, must transfer waste into container in good condition.	Storage of RCRA hazardous waste in containers – <b>applicable</b>	40 CFR 265.171 SCDHEC R. 61-79 265.171
	Must use a container made or lined with materials which will not react with, and are otherwise compatible with, the hazardous waste to be stored, so that the ability of the container to contain the waste is not impaired.		40 CFR 265.172 SCDHEC R. 61-79 265.172
	<p>A container holding hazardous waste must always be closed during storage, except when necessary to add or remove waste.</p> <p>A container holding hazardous waste must not be opened, handled, or stored in a manner which may rupture the container or cause it to leak.</p>		40 CFR 265.173(a) and (b) SCDHEC R. 61-79 265.173(a) and (b)

**Table A-1: Alternative 2A ARARs and TBC Criteria for TCE Plumes Discharging to Steel Creek in PAGW OU**

Action	Requirements	Prerequisite	Citation
Storage of hazardous waste in container area <sup>1</sup>	Area must have a containment system designed and operated in accordance with 40 CFR 265.175(b).	Storage of RCRA hazardous waste in containers <i>with free liquids</i> – <b>applicable</b>	40 CFR 264.175(a) SCDHEC R. 61-79 264.175(a)
	Area must be sloped or otherwise designed and operated to drain liquid from precipitation, or Containers must be elevated or otherwise protected from contact with accumulated liquid.	Storage of RCRA-hazardous waste in containers that <i>do not contain free liquids</i> (other than F020, F021, F022, F023, F026 and F027) – <b>applicable</b>	40 CFR 265.175(c)(1) and (2) SCDHEC R. 61-79 265.175(c) (1) and (2)
Closure of RCRA container storage unit <sup>1</sup>	At closure, all hazardous waste and hazardous waste residues must be removed from the containment system. Remaining containers, liners, bases, and soils containing or contaminated with hazardous waste and hazardous waste residues must be decontaminated or removed.  [Comment: At closure, as throughout the operating period, unless the owner or operator can demonstrate in accordance with 40 CFR 261.3(d) of this chapter that the solid waste removed from the containment system is not a hazardous waste, the owner or operator becomes a generator of hazardous waste and must manage it in accordance with all applicable requirements of parts 262 through 266 of this chapter].	Storage of RCRA hazardous waste in containers in a unit with a containment system – <b>applicable</b>	40 CFR 264.178
<b>Action-specific ARARs</b>			
<b>Waste treatment and disposal — e.g., contaminated soils, wastewaters, monitoring well purge water</b>			
Disposal of solid waste off SRS	Shall ultimately dispose of solid waste at facilities and/or sites permitted or registered by the Department for processing or disposal of that waste stream.	Generation of solid waste intended for off-site disposal – <b>relevant and appropriate</b>	SCDHEC R. 61-107.5(D)(3)
Disposal of RCRA-hazardous waste in a land-based unit <sup>1</sup>	May be land disposed if it meets the requirements in the table “Treatment Standards for Hazardous Waste” at § 268.40 before land disposal.	Land disposal, as defined in 40 CFR 268.2, of restricted RCRA waste – <b>applicable</b>	40 CFR 268.40(a) SCDHEC R. 61-79 §268.40(a)

**Table A-1: Alternative 2A ARARs and TBC Criteria for TCE Plumes Discharging to Steel Creek in PAGW OU**

Action	Requirements	Prerequisite	Citation
Land disposal of RCRA-hazardous waste <sup>1</sup>	All underlying hazardous constituents (as defined in 268.2(i)) must meet the Universal Treatment Standards, found in § 268.48, Table Universal Treatment Standards, prior to land disposal as defined in § 268.2(c).	Land disposal of restricted RCRA characteristic wastes (D001-D043) that are not managed in a wastewater treatment system that is regulated under the CWA, that is CWA equivalent, or that is injected into a Class I nonhazardous injection well – <b>applicable</b>	40 CFR 268.40(e) SCDHEC R. 61-79 §268.40(e)
	Must be treated according to the alternative treatment standards in 268.49(c) <b>or</b> must be treated according to the Universal Treatment Standards (UTS) [specified in 268.48 Table UTS] applicable to the listed and/or characteristic waste contaminating the soil prior to land disposal.	Land disposal, as defined in 40 CFR 268.2, of restricted hazardous <i>soils</i> – <b>applicable</b>	40 CFR 268.49(b) SCDHEC R. 61-79 268.49(b)
	To determine whether a hazardous waste identified in this section exceeds the applicable treatment standards of 40 CFR 268.40, the initial generator must test a sample of the waste extract or the entire waste, depending on whether the treatment standards are expressed as concentration in the waste extract or waste, or the generator may use knowledge of the waste.  If the waste contains constituents (including UHCs in the characteristic wastes) in excess of the applicable UTS levels in 40 CFR 268.48, the waste is prohibited from land disposal, and all requirements of part 268 are applicable, except as otherwise specified.	Land disposal of RCRA toxicity characteristic wastes (D004-D011) that are newly identified (i.e., wastes or soil identified by the TCLP but not the Extraction Procedure) – <b>applicable</b>	40 CFR 268.34(f) SCDHEC R. 61-79 268.34(f)

**Table A-1: Alternative 2A ARARs and TBC Criteria for TCE Plumes Discharging to Steel Creek in PAGW OU**

Action	Requirements	Prerequisite	Citation
Disposal of RCRA wastewaters into CWA wastewater treatment unit	<p>Wastes that are hazardous only because they exhibit a hazardous characteristic, and which are otherwise prohibited under this part, are not prohibited [from land disposal] if the waste meet any of the following criteria, unless the wastes are subject to a specified method of treatment other than DEACT in §268.40, or are D003 reactive cyanide:</p> <ul style="list-style-type: none"> <li>(i) The wastes are managed in a treatment system which subsequently discharges to waters of the U.S. pursuant to a permit issued under section 402 of the Clean Water Act [SC R.61-9 and R. 61-68]; or</li> <li>(ii) The wastes are treated for purposes of the pretreatment requirements of section 307 of the Clean Water Act [SC R. 61-9 and R.61-68]; or</li> <li>(iii) The wastes are managed in a zero-discharge system engaged in Clean Water Act-equivalent treatment as defined in 268.37(a); and</li> <li>(iv) The wastes no longer exhibit a prohibited characteristic at the point of land disposal (i.e., placement in a surface impoundment).</li> </ul>	<p>Restricted RCRA characteristic hazardous wastewaters managed in a wastewater treatment system            —applicable</p>	<p>40 CFR §268.1(c)(4)            SCDHEC R. 61-79 §268.1(c)(4)</p>
<p><i>Action-specific ARARs</i>  <i>Transportation of Wastes</i></p>			
Transportation of hazardous waste <i>on-site</i> <sup>1</sup>	<p>The generator manifesting requirements of §262.20 and §262.32(b) do not apply. Generator or transporter must comply with the requirements set forth in §§263.30 and 263.31 in the event of a discharge of hazardous waste on a private or public right-of-way.</p>	<p>Transportation of hazardous wastes on public or private right-of-way within or along the border of contiguous property under control of same person            — applicable</p>	<p>40 CFR §262.20(f)            SCDHEC R. 61-79 §262.20(f)</p>

Table A-1: Alternative 2A ARARs and TBC Criteria for TCE Plumes Discharging to Steel Creek in PAGW OU

Action	Requirements	Prerequisite	Citation
Transportation of samples (i.e. solid waste, soils and wastewaters)	<p>Are not subject to any requirements of 40 CFR Parts 261 through 268 or 270 when:</p> <ul style="list-style-type: none"> <li>the sample is being transported to a laboratory for the purpose of testing; or</li> <li>the sample is being transported back to the sample collector after testing.</li> <li>the sample is being stored by sample collector before transport to a lab for testing.</li> </ul>	Samples of solid waste <u>or</u> a sample of water, soil for purpose of conducting testing to determine its characteristics or composition – <b>applicable</b>	40 CFR §261.4(d)(1)(i)-(iii) SCDHEC R. 61-79 §261.4(d)(1)
	<p>In order to qualify for the exemption in 40 CFR 261.4 (d)(1)(i) and (ii), a sample collector shipping samples to a laboratory must:</p> <ul style="list-style-type: none"> <li>Comply with U.S. DOT, U.S. Postal Service, or any other applicable shipping requirements.</li> <li>Assure that the information provided in (1) thru (5) of this section accompanies the sample.</li> <li>Package the sample so that it does not leak, spill, or vaporize from its packaging.</li> </ul>		40 CFR 261.4(d)(2) 40 CFR 261.4(d)(2) (ii)(A) and (B) SCDHEC R. 61-79 261.4(d)(2)(ii)(A) and (B)
<b>Chemical-specific ARARs</b>			
Protection of Groundwater <sup>2</sup>	For organic chemicals, establishes maximum contaminant levels as set forth in R.61-58, State Primary Drinking Regulations.	This regulation classifies all groundwater as GB as a potential drinking water source in the state. – <b>applicable</b>	SC R. 61-68, Section H.2. Water Classification SC R. 61-68, Section H.9. - Quality Standards for Class GB Groundwaters

Table A-1: Alternative 2A ARARs and TBC Criteria for TCE Plumes Discharging to Steel Creek in PAGW OU

Action	Requirements	Prerequisite	Citation
	Tetrachloroethylene (PCE) = 0.005 mg/L (5 µg/L) Trichloroethylene (TCE) = 0.005 mg/L (5 µg/L) Cis-1,2-dichloroethylene = 70 µg/L	This regulation defines the maximum contaminant levels for Volatile Synthetic Organic Chemicals for public water systems. – <b>applicable</b>	SC R.61-58.5.N(2)(e), MCLs for Volatile Synthetic Organic Chemicals (VOCs)
<i>Location-specific ARARs</i>			
Discharge of groundwater during well drilling operations	Discharges to the ground must not impact or reach waters of the state.	Discharges of water to the ground that will not reach surface waters – <b>TBC</b>	SRS No Discharge Permit #ND0072125
Protection of Migratory Birds	No person may take, possess, import, export, transport, sell, purchaser, barter or offer for sale, purchase or barter, any migratory bird, or the parts, nests, or eggs of such bird except as under the terms of a valid permit.	Migratory bird populations may be present in the vicinity – <b>applicable</b>	16 <i>USC</i> 703-704 – Migratory Bird Treaty Act

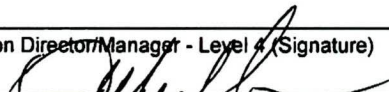
- 1- The requirements for treatment, storage and disposal of RCRA *hazardous* wastes contained in this table will be triggered only if offsite disposal (not within the Area of Contamination) is necessary. All waste will be managed per the SRS Investigation-Derived Waste Management Plan.
- 2- It is recognized that this removal action will not achieve the MCLs within the groundwater plumes. The intent of the action is to reduce the downgradient transport and mass of the VOC contaminants within the plumes with the long-term goal of achieving the MCLs as part of the final remedial decision goals.

- Alt = Alternative
- CFR = *Code of Federal Regulations*
- DEACT = deactivation
- DOT = U.S. Department of Transportation
- EPA = U.S. Environmental Protection Agency
- LDR = Land Disposal Restrictions
- MCL = Maximum Contaminant Level under Safe Drinking Water Act
- NPDES = National Pollutant Discharge Elimination System
- PRB = Permeable Reactive Barrier
- RCRA = Resource Conservation and Recovery Act of 1976
- SCDHEC = South Carolina Department of Health and Environmental Control
- TBC = to be considered
- TCLP = Toxicity Characteristic Leaching Procedure
- UTS = Universal Treatment Standard

**ATTACHED  
FOR  
ACKNOWLEDGEMENT  
OF  
RECEIPT  
ONLY**

# Express Mail/Overnight Delivery Service Request

*This form must accompany material to the mailroom.*


To: <b>Mail Room Personnel / Building 731-1N</b>		Date <b>06/04/2018</b>	
<b>United Parcel Service (UPS)</b>			
Service Required <input type="radio"/> AM Next Morning Before 10:30 <input checked="" type="radio"/> Next Business Day <input type="radio"/> 2nd Business Day <input type="radio"/> Saturday Delivery*			
Sender's Name (Print) <b>Le Anne Barkley</b>	Address <b>730-4B</b>	Phone No. <b>2-7589</b>	Speed Chart Code <b>07YXBPMDOC</b>
<b>Delivery Option*</b>			
<input checked="" type="checkbox"/> Delivery Confirmation		<input type="checkbox"/> Signature Required	
Declared Value of this Shipment is \$ <u>N/A</u>			
<b>Security Classification</b>			
<input checked="" type="radio"/> Unclassified		<input type="radio"/> Official Use Only <input type="radio"/> UCNI <input type="radio"/> Classified	
<b>Destination Information</b>			
Name/Company <b>Mr. Bill Sudduth Government Information Dept. Thomas Cooper Library</b>		Street Address <b>1322 Greene Street</b>	
Phone Number <b>803- 777-5699</b>	City <b>Columbia</b>	State <b>SC</b>	Zip <b>29208</b>
<p>I certify that overnight delivery of</p> <p style="text-align: center;"><u>NON-TIME CRITICAL REMOVAL ACTION FOR THE P-AREA GROUNDWATER OPERABLE UNIT</u></p> <p style="text-align: center;">(Title of Document or Description of Material)</p> <p><b>is necessary to comply with mission objectives and that no other method of forwarding is available or feasible to meet the required delivery deadline. This is Official Business material.</b></p>			
<p><b>NOTE:</b> All <u>Classified Material</u> must be taken to the Classified Operations Group in 773-A.          All <u>International Shipments</u> must be approved by Export Control located in Building 703-45A prior to shipping.</p>			
<b>APPROVALS</b>			
COG Clerk Receiving Request (Print) <i>If Applicable</i>		COG Clerk Receiving Request (Signature) <i>If Applicable</i>	
Division Director/Manager Name - Level 4 (Print) <b>JEFF KNOWN</b>		Division Director/Manager - Level 4 (Signature) 	

\* Denotes Additional Fee Applies

JMLIGHT  
8035575456  
SAVANNAH RIVER NUCLEAR SOLUTIO  
BLDG 731-1N RM 113  
AIKEN SC 29808

0.4 LBS LTR 1 OF 1

**SHIP TO:**  
MR. BILL SUDDUTH  
8037775699  
THOMAS COOPER LIBRARY  
GOVERNMENT INFORMATION DEPT.  
1322 GREENE STREET  
COLUMBIA SC 29208-4002




**SC 292 9-01**



**UPS NEXT DAY AIR**

TRACKING #: 1Z ASE 795 25 9074 9184

**1**



BILLING: P/P

Reference # 1: 07YXBPMDOC

CS 20.0.42 WNTNVS0 99.0A 04/2018



UPS CampusShip

Page 1 of 1

# Express Mail/Overnight Delivery Service Request

This form must accompany material to the mailroom.

To: <b>Mail Room Personnel / Building 731-1N</b>			Date 06/04/2018	
<b>United Parcel Service (UPS)</b>				
Service Required				
<input type="radio"/> AM Next Morning Before 10:30 <input checked="" type="radio"/> Next Business Day <input type="radio"/> 2nd Business Day <input type="radio"/> Saturday Delivery*				
Sender's Name (Print) <b>Le Anne Barkley</b>		Address <b>730-4B</b>		Phone No. <b>2-7589</b>
				Speed Chart Code <b>07YXBPMDOC</b>
<b>Delivery Option*</b>				
<input checked="" type="checkbox"/> Delivery Confirmation <input type="checkbox"/> Signature Required				
Declared Value of this Shipment is \$ <u>N/A</u>				
<b>Security Classification</b>				
<input checked="" type="radio"/> Unclassified <input type="radio"/> Official Use Only <input type="radio"/> UCNI <input type="radio"/> Classified				
<b>Destination Information</b>				
Name/Company Ms. Margaret Ilugbo-Hunter Asa H. Gordon Library Savannah State University			Street Address 2200 Tompkins Road	
Phone Number 912-358-4325		City Savannah	State GA	Zip 31404
I certify that overnight delivery of <u>NON-TIME CRITICAL REMOVAL ACTION FOR P-AREA GROUNDWATER OPERABLE UNIT</u> (Title of Document or Description of Material)  is necessary to comply with mission objectives and that no other method of forwarding is available or feasible to meet the required delivery deadline. This is Official Business material.				
<b>NOTE:</b> All <u>Classified Material</u> must be taken to the Classified Operations Group in 773-A. All <u>International Shipments</u> must be approved by Export Control located in Building 703-45A prior to shipping.				
<b>APPROVALS</b>				
COG Clerk Receiving Request (Print) <i>If Applicable</i>			COG Clerk Receiving Request (Signature) <i>If Applicable</i>	
Division Director/Manager Name - Level 4 (Print) <i>Jeff Brown</i>			Division Director/Manager - Level 4 (Signature) <i>[Signature]</i>	


\* Denotes Additional Fee Applies

JMLIGHT  
8035575456  
SAVANNAH RIVER NUCLEAR SOLUTIO  
BLDG 731-1N RM 113  
AIKEN SC 29808

0.4 LBS LTR 1 OF 1

**SHIP TO:**

MS. MARGARET HUGLO-HUNTER  
9123584325  
SAVANNAH STATE UNIVERSITY  
ASA H. GORDON LIBRARY  
2200 TOMPKINS ROAD  
SAVANNAH GA 31404-5235




**GA 314 0-04**



**UPS NEXT DAY AIR**

TRACKING #: 1Z A5E 795 25 9087 0579

**1**



BILLING: P/P

Reference # 1: 07YXBPMDOC

CS 20.0.42 WNTNV50 99.0A 04/2018

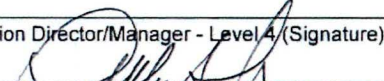


UPS CampusShip

Page 1 of 1

# Express Mail/Overnight Delivery Service Request

*This form must accompany material to the mailroom.*

To: <b>Mail Room Personnel / Building 731-1N</b>		Date 06/04/2018	
<b>United Parcel Service (UPS)</b>			
Service Required <input type="radio"/> AM Next Morning Before 10:30 <input checked="" type="radio"/> Next Business Day <input type="radio"/> 2nd Business Day <input type="radio"/> Saturday Delivery*			
Sender's Name (Print) <b>Le Anne Barkley</b>	Address <b>730-4B</b>	Phone No. <b>2-7589</b>	Speed Chart Code <b>07YXBPMDOC</b>
<b>Delivery Option*</b>			
<input checked="" type="checkbox"/> Delivery Confirmation		<input type="checkbox"/> Signature Required	
Declared Value of this Shipment is \$ <u>N/A</u>			
<b>Security Classification</b>			
<input checked="" type="radio"/> Unclassified		<input type="radio"/> Official Use Only	
<input type="radio"/> UCNI		<input type="radio"/> Classified	
<b>Destination Information</b>			
Name/Company Ms. Fay Verburg Reese Library Govt. Section Augusta University		Street Address 2500 Walton Way	
Phone Number 706-737-1744	City Augusta	State GA	Zip 30909
<b>I certify that overnight delivery of</b> <u>NON-TIME CRITICAL REMOVAL ACTION FOR THE P-AREA GROUNDWATER OPERABLE UNIT</u> (Title of Document or Description of Material)  <b>is necessary to comply with mission objectives and that no other method of forwarding is available or feasible to meet the required delivery deadline. This is Official Business material.</b>			
<b>NOTE:</b> All <u>Classified Material</u> must be taken to the Classified Operations Group in 773-A. All <u>International Shipments</u> must be approved by Export Control located in Building 703-45A prior to shipping.			
<b>APPROVALS</b>			
COG Clerk Receiving Request (Print) <i>If Applicable</i>		COG Clerk Receiving Request (Signature) <i>If Applicable</i>	
Division Director/Manager Name - Level 4 (Print) <i>LEAF KRO4N</i>		Division Director/Manager - Level 4 (Signature) 	

\* Denotes Additional Fee Applies


JMLIGHT  
8035575456  
SAVANNAH RIVER NUCLEAR SOLUTION  
BLDG 731-1N RM 113  
AIKEN SC 29808

0.0 LBS -LTR

1 OF 1

**SHIP TO:**

MS. FAY VERBURG  
7067371744  
AUGUSTA UNIVERSITY  
REESES LIBRARY GOVT. SECTION  
2500 WALTON WAY  
AUGUSTA GA 30904-4562




**GA 309 0-01**



**UPS NEXT DAY AIR**

**1**

TRACKING #: 1Z ASE 795 25 9352 3564



BILLING: P/P

Reference # 1: 07YXBPMDOC

CS 20.0.42 WNTNV50 99.0A 04/2018



UPS CampusShip

Page 1 of 1

# Express Mail/Overnight Delivery Service Request

*This form must accompany material to the mailroom.*


To: <b>Mail Room Personnel / Building 731-1N</b>			Date 06/04/2018	
<b>United Parcel Service (UPS)</b>				
Service Required <input type="radio"/> AM Next Morning Before 10:30 <input checked="" type="radio"/> Next Business Day <input type="radio"/> 2nd Business Day <input type="radio"/> Saturday Delivery*				
Sender's Name (Print) <b>Le Anne Barkley</b>		Address <b>730-4B</b>		Phone No. <b>2-7589</b>
				Speed Chart Code <b>07YXBPMDOC</b>
<b>Delivery Option*</b>				
<input checked="" type="checkbox"/> Delivery Confirmation		<input type="checkbox"/> Signature Required		
Declared Value of this Shipment is		\$ <u>N/A</u>		
<b>Security Classification</b>				
<input checked="" type="radio"/> Unclassified		<input type="radio"/> Official Use Only		<input type="radio"/> UCNI
<b>Destination Information</b>				
Name/Company Ms. Marissa Krein Gregg-Graniteville Library University of South Carolina Aiken			Street Address 471 University Parkway	
Phone Number 803-641-3261			City Aiken	State SC
			Zip 29803	
<p>I certify that overnight delivery of</p> <p style="text-align: center;">NON-TIME CRITICAL REMOVAL ACTION FOR THE P-AREA GROUNDWATER OPERABLE UNIT</p> <p style="text-align: center;">(Title of Document or Description of Material)</p> <p><b>is necessary to comply with mission objectives and that no other method of forwarding is available or feasible to meet the required delivery deadline. This is Official Business material.</b></p>				
<p><b>NOTE:</b> All <u>Classified Material</u> must be taken to the Classified Operations Group in 773-A.  All <u>International Shipments</u> must be approved by Export Control located in Building 703-45A prior to shipping.</p>				
<b>APPROVALS</b>				
COG Clerk Receiving Request (Print) <i>If Applicable</i>			COG Clerk Receiving Request (Signature) <i>If Applicable</i>	
Division Director/Manager Name - Level 4 (Print) <i>Leanne Krein</i>			Division Director/Manager - Level 4 (Signature) <i>[Signature]</i>	

\* Denotes Additional Fee Applies

JMLIGHT  
8035575456  
SAVANNAH RIVER NUCLEAR SOLUTION  
BLDG 731-1N RM 113  
AIKEN SC 29808

0.4 LBS LTR 1 OF 1

**SHIP TO:**  
MS. MARISSA KREIN  
8036413261  
UNIVERSITY OF SOUTH CAROLINA AIKEN  
GREGG-GRANITEVILLE LIBRARY  
471 UNIVERSITY PARKWAY  
AIKEN SC 29801-6389




**SC 298 0-01**



**UPS NEXT DAY AIR**

TRACKING #: 1Z A5E 795 25 9041 2153

**1**



BILLING: P/P

Reference # 1: 07YXBPMDOC

CS 20.0.42 WNTNV50 99.0A 04/2018



UPS CampusShip

Page 1 of 1