

K-AREA BINGHAM PUMP OUTAGE PIT (BLDG. 643-1G) FIELD INSPECTION CHECKLIST

WORKING COPY

This document is a Working Copy. Prior to start of work, verify this is the latest revision per the Procedure Index.

Donny Sahm

Verified By

07/16/2024

Date

CAUTION

The Inspector will IMMEDIATELY notify the Post-Closure Manager and Environmental Compliance Authority if there has been a breach or compromise of the institutional controls of this waste unit. This notification will be in accordance with Savannah River Site post-closure inspection procedures.

NOTE

1. Manual C3, Volume 1, Procedure ER-SOP-019, Waste Unit and IOU Inspection and Maintenance, will be used as a reference for inspection details.
2. Monitoring wells associated with this waste unit are maintained in accordance with EC&ACP monitoring well procedures.
3. Steps in this checklist may be completed concurrently or in any order.

SCHEDULED

UNSCHEDULED

A = Satisfactory		A or X	Observation/Corrective Action Taken
X = Unsatisfactory (Explanation required)			
1.	VERIFY roads to waste unit are accessible.	A	
2.	VERIFY waste unit signs (5) are in acceptable condition, have correct information, and are legible from a distance of 25 feet.	A	
3.	VERIFY there is no excavating, digging, or construction activity on soil cover.	A	


K-Area Bingham Pump Outage Pit (Bldg. 643-1G) Field Inspection Checklist

Manual: C3
 Procedure: ER-IDS-019-004
 Revision: 8
 Page: 2 of 3


SCHEDULED UNSCHEDULED

A = Satisfactory		A or X	Observation/Corrective Action Taken
X = Unsatisfactory (Explanation required)			
4.	VERIFY no woody vegetation is growing on soil cover, AND REMOVE OR IDENTIFY as needed.	A	
5.	VISUALLY CHECK vegetative cover for grass density with no bare spots more than 3 feet by 3 feet in area. (The height of vegetative cover should not impair visual inspection of soil cover. This will be determined by Inspector.)	A	
6.	CHECK soil cover for signs of erosion or depressions (subsidence).	A	
7.	CHECK for evidence of burrowing animals.	A	
8.	VISUALLY INSPECT concrete markers (benchmarks) to ensure they are not damaged.	A	
9.	Other NONE	A	

Inspected By

Donald A. Sahm <i>(Print Name)</i>	 <i>(Signature)</i>	07/16/2024 <i>(Date)</i>
---------------------------------------	--	-----------------------------

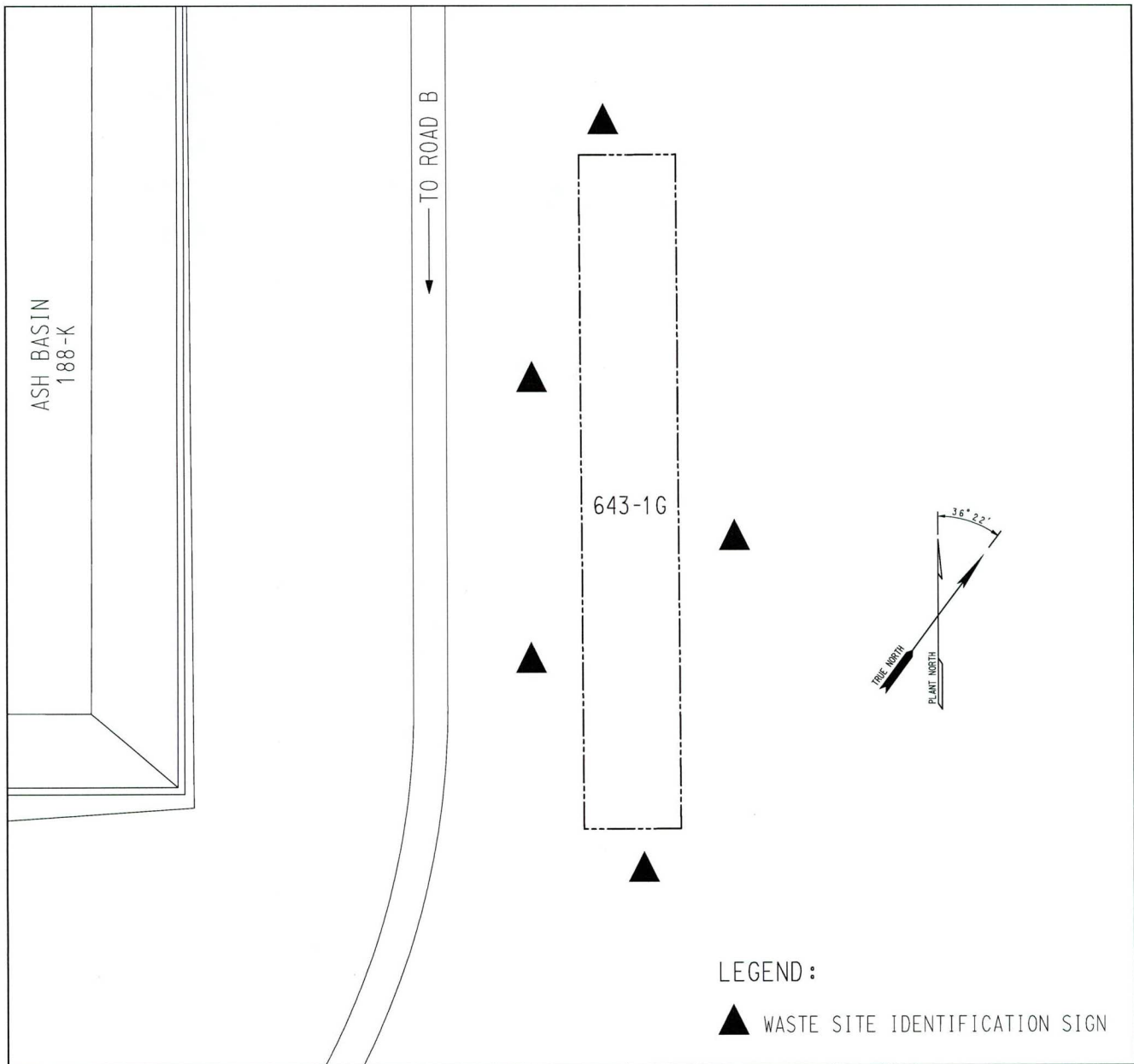
Reviewed by Post-Closure Manager

Brian Hanshew <i>(Print Name)</i>	 <i>(Signature)</i>	7/17/2024 <i>(Date)</i>
--------------------------------------	--	----------------------------

K-Area Bingham Pump Outage Pit (Bldg. 643-1G) Field
Inspection Checklist

Manual: C3
Procedure: ER-IDS-019-004
Revision: 8
Page: 3 of 3

Map of K-Area Bingham Pump Outage Pit (Bldg. 643-1G)



NOTES: *None*
